

# Hawaii County E9-1-1 Status Report

*May 1, 2026 – May 31, 2026*



GO TOWARDS TOMORROW > go V2X



# Hawaii County E9-1-1 Status Report

May 1, 2026 – May 31, 2026

## TABLE OF CONTENTS

- 1. PSAP Operations.....4
  - 9-1-1 Call Volume Hawaii County PSAPS – May 2026 .....4
  - 9-1-1 Call Volume – Calendar Year 2026 .....4
    - Call Volume Hawaii County PSAP Notes: .....4
  - 9-1-1 Call Volume by Agency – May 2026.....5
  - 9-1-1 Call Volume by Agency – Calendar Year 2026.....5
    - PSAP Operation Notes: .....6
  - For your Information.....6
  - Text to 911 – Current Month – May 2026.....7
    - Note:.....7
  - Wireless PSAP Testing – May 2026 .....7
    - Notes: .....7
- 2. MSAG (Master Street Address Guide).....8
  - MSAG Transactions Current Month/Year – May 2026.....8
    - MSAG Current Month Notes: .....9
    - Telephone Record (ALI) Transactions current month notes: .....9
    - Open Telephone Record (ALI) Discrepancy Status: .....9
  - TNCR (Telephone Number Change Request) Current Status – May 2026.....10
    - Note:.....10
  - Dispatchable Location – Status as of – May 2026 .....11
    - Narrative:.....11
  - Spectrum (Charter) 9-1-1 VoIP Database Verification Project - May 2026 .....12



# Hawaii County E9-1-1 Status Report

May 1, 2026 – May 31, 2026

---

Bandwidth 9-1-1 VoIP Database Verification Project – May 2026 .....	13
3. Geographic Information System (GIS) – May 2026.....	14
Mapping Layers Updated (Part I).....	14
Mapping Layers Updated (Part II) .....	15
Mapping Layers Updated (Part III) .....	16
Mapping Layers Updated (Part IV).....	17
Mapping Layers Updated (Part V).....	18
Geographic Information System (GIS) Narratives .....	19
GIS Key Activities/Updates.....	19
GIS for 911 .....	19
Lava Flow and Alternate Routes .....	19
Fire Department IMT (Incident Management Team) Map .....	20
Address Points and Street Centerlines Update Comparison.....	20
Note:.....	20
MapFlex/SCC System .....	20
4. Service Requests Transactions.....	21
Open Service Requests – May 2026.....	21
Note* .....	21
Service Request Year-to-Date (YTD) Summary – 2026 .....	21
5. E9-1-1 Database Synchronization.....	22
Two-way (2-way) comparison.....	22
Three-way (3-way) comparison .....	24
Invalid MSAG Streets and Address Ranges – ESN 299 MSAG & ALI Records .....	27



# Hawaii County E9-1-1 Status Report

May 1, 2026 – May 31, 2026

## 1. PSAP OPERATIONS

### 9-1-1 CALL VOLUME HAWAII COUNTY PSAPS – MAY 2026

**Source:** Intrado ECATs system (\*) Totals are based on calls to Primary PSAP.

9-1-1 Call Volume																	
HAWAII COUNTY PSAPs		Wireline		Wireless				VOIP		Calls With No ALI/No		Admin Calls		Abandoned Calls		Other Calls	
2026	Total 9-1-1 Calls Processed	No. of Wireline Calls	% of Total Calls	No. of Wireless Calls	% of Total Calls	% of Wireless WPH1 Calls	% of Wireless WPH2 Calls	No. of VoIP Calls	% of Total Calls	No. of Calls with No ALI	% of Total Calls	No. of Admin Calls	% of Total Calls	No. of 9-1-1 Abandoned	% of Total Calls	No. of Other Calls	% of Total Calls
MAY	12,333	736	5.97%	9,936	80.56%	15.24%	84.76%	552	4.48%	391	3.17%	0	0.00%	715	5.80%	3	0.02%

### 9-1-1 CALL VOLUME – CALENDAR YEAR 2026

9-1-1 Call Volume																	
HAWAII COUNTY PSAPs		Wireline		Wireless				VOIP		Calls with No ALI / No COS		Admin Calls		Abandoned Calls		Other Calls	
2026	Total 9-1-1 Calls Processed	No. of Wireline Calls	% of Total Calls	No. of Wireless Calls	% of Total Calls	% of Wireless WPH1 Calls	% of Wireless WPH2 Calls	No. of VoIP Calls	% of Total Calls	No. of Calls with No ALI	% of Total Calls	No. of Admin Calls	% of Total Calls	No. of 9-1-1 Abandoned	% of Total Calls	No. of Other Calls	% of Total Calls
JAN	12,451	738	5.93%	9,935	79.79%	15.87%	84.13%	519	4.17%	438	3.52%	0	0.00%	848	6.81%	2	0.02%
FEB	13,244	711	5.37%	10,669	80.56%	14.22%	85.78%	674	5.09%	400	3.02%	0	0.00%	786	5.93%	4	0.03%
MAR	14,644	952	6.50%	12,013	82.03%	14.93%	85.07%	572	3.91%	397	2.71%	0	0.00%	705	4.81%	5	0.03%
APR	11,706	704	6.01%	9,600	82.01%	16.03%	83.97%	504	4.31%	274	2.34%	0	0.00%	624	5.33%	0	0.00%
MAY	12,333	736	5.97%	9,936	80.56%	15.24%	84.76%	552	4.48%	391	3.17%	0	0.00%	715	5.80%	3	0.02%
JUNE																	
JULY																	
AUG																	
SEPT																	
OCT																	
NOV																	
DEC																	
YTD	64,378	3,841		52,153				2,821		1900		0		3,678		14	
MON AVG	12,876	768	5.96%	10,431	80.99%	15.26%	84.74%	564	4.39%	380	2.95%	0	0.00%	736	5.74%	3	0.02%

### CALL VOLUME HAWAII COUNTY PSAP NOTES:

911 calls with “No ALI” and “No Class of Service” are combined in the chart above.

\*911 Calls with “No ALI” and No “Class Of Service” in May 2026 = 3.17% - Statewide average for 2025 = 2.01%





## Hawaii County E9-1-1 Status Report

May 1, 2026 – May 31, 2026

### 9-1-1 CALL VOLUME BY AGENCY – MAY 2026

2026	9-1-1 Call Volume by Agency									
	Hawaii Police Department					Hawaii Fire Department				
	Number of Total Calls Received	% of Total Calls	Number of Admin Calls	Number of Abandoned Dropped Calls	Number of Other Calls	Number of Total Calls Received	% of Total Calls	Number of Admin Calls	Number of Abandoned Dropped Calls	Number of Other Calls
May	8,998	72.96%	0	698	3	2,617	21.22%	0	17	0

### 9-1-1 CALL VOLUME BY AGENCY – CALENDAR YEAR 2026

2026	9-1-1 Call Volume by Agency									
	Hawaii Police Department					Hawaii Fire Department				
	Number of Total Calls Received	% of Total Calls	Number of Admin Calls	Number of Abandoned Dropped Calls	Number of Other Calls	Number of Total Calls Received	% of Total Calls	Number of Admin Calls	Number of Abandoned Dropped Calls	Number of Other Calls
January	9,820	78.87%	0	819	2	2,631	21.13%	0	29	0
February	10,095	76.22%	0	744	4	2,359	17.81%	0	42	0
March	12,031	82.16%	0	690	4	2,613	17.84%	0	15	1
April	8,520	72.78%	0	602	0	2,562	21.89%	0	22	0
May	8,998	72.96%	0	698	3	2,617	21.22%	0	17	0
June										
July										
August										
September										
October										
November										
December										
YTD	49,464		0	3,553	13	12,782		0	125	1
MON AVG	9,893	76.60%	0	711	3	2,556	19.98%	0	25	0

**“Other Calls” (911) call received with the class of service “TSP”. HwnTel/Intrado informed for clarification. Received confirmation from Intrado that the class of service for “TSP” is a Telematics call.**



# Hawaii County E9-1-1 Status Report

May 1, 2026 – May 31, 2026

## PSAP OPERATION NOTES:

- Abandoned Calls represent the number of incoming 9-1-1 calls for which the caller had hung up before a call-taker answered.
- All VoIP (Voice over Internet Protocol) types of 911 calls are combined in the Call Volume statistic.
- A New Class of Service (COS): FIXD** = Wireless 911 calls to the PSAP via fixed **indoor** antennas.
- X (911) call with the COS of FIXD were added to the Wireless Phase I (WPH 1) percentage total.
- A New Class of Service (COS): WDL1/WDL2** = Wireless 911 calls to the PSAP via fixed **indoor** antennas with a general location i.e., pool area (WDL1) or a specific area i.e., room 101 (WDL2).
- X (911) call with the COS of WDL1, or WDL2 were added to the Wireless Phase I or Phase II percentage total.

## FOR YOUR INFORMATION

FYI.....For Your Information										
PSAP Operations										
Statewide 911 Call Volumes										
PSAP	2025		2024		2023		2022		2021	
Oahu Civilian	937,825	73.86%	974,278	73.07%	988,670	68.33%	971,113	69.45%	1,052,026	68.91%
RDC Pearl Harbor	24,455	1.93%	25,072	1.88%	36,916	2.55%	31,827	2.28%	39,253	2.58%
Hawaii County	161,993	12.75%	182,298	13.67%	207,715	14.35%	199,811	14.29%	214,220	14.00%
Maui County	113,804	8.96%	111,385	8.35%	152,397	10.54%	140,524	10.05%	160,241	10.51%
Kauai County	31,727	2.50%	40,310	3.03%	61,197	4.23%	54,923	3.93%	60,986	4.00%
Total	1,269,804	100.00%	1,333,343	100.00%	1,446,895	100.00%	1,398,198	100.00%	1,526,726	100.00%

911 Call Volume % change from 2024 to 2025	
Oahu	-3.74%
RDC	-2.46%
Hawaii	-11.14%
Maui	2.17%
Kauai	-21.29%
State of Hawaii	-7.29%

911 Calls with No ALI /No Value average % for 2025	
Oahu	2.51%
RDC	0.30%
Hawaii	2.92%
Maui	2.32%
Kauai	1.99%
State of Hawaii average	2.01%

State of Hawaii 2025	
TEXT TO 911	
Oahu Civilian	4,196
RDC Pearl Harbor	61
Hawaii County	635
Maui County	525
Kauai County	514
*Total	5,931

\*Totals may include PSAP training, testing, and 911 Texting errors

## Hawaii County E9-1-1 Status Report

May 1, 2026 – May 31, 2026

**TEXT TO 911 – CURRENT MONTH – MAY 2026**

TEXT TO 911 Hawaii County PSAPs 2026		
Month	Received at Police	Received at Fire
January	32	2
February	65	2
March	61	0
April	64	7
May	65	4
June		
July		
August		
September		
October		
November		
December		
YTD	287	15
Monthly Avg.	57	3

**NOTE:**

- 911 Text messages received at the Fire Department are transfers from the Police Department.
- Although there is a “Text to 911” plot on the SCC Map, the location of the plot is not dependable. Text to 911 Dispatchers should use their skills to ascertain the exact location of the emergency response.

**WIRELESS PSAP TESTING – MAY 2026**

HAWAII COUNTY - MAY 2026						
Date	WSP	Sites Tested	Sectors Tested	Tested By:	Test Pass/Fail	Comments:
05/04/26	Verizon	1	3	Hawaii PSAP	Pass	Mountain View

**NOTES:**

- There was one (1) scheduled Wireless 911 Tests for the month of May 2026.

## Hawaii County E9-1-1 Status Report

May 1, 2026 – May 31, 2026

### 2. MSAG (MASTER STREET ADDRESS GUIDE)

MSAG TRANSACTIONS CURRENT MONTH/YEAR – MAY 2026

<b>HAWAII COUNTY</b>	<b>9-1-1 TRANSACTIONS</b>								
	<b>Total</b>	<b>Dispatchable Location Transactions Submitted</b>	<b>MSAG</b>	<b>ALI Submitted</b>		<b>Open ALI Discrepancy Records</b>			<b>Customer Addresses Affected</b>
		<b>DL (A)</b>	<b>MSAG (B)</b>	<b>TN CR (C)</b>	<b>ALI DR (D)</b>	<b>TNCR</b>	<b>ALI DR</b>	<b>VoIP DR</b>	
<b>2026</b>									
<b>JANUARY</b>	110	102	6	2	0	285	0	0	0
<b>FEBRUARY</b>	91	82	9	0	0	312	0	0	12
<b>MARCH</b>	160	158	2	0	0	374	0	0	1
<b>APRIL</b>	116	111	5	0	0	360	0	0	1
<b>MAY</b>	88	82	6	0	0	386	0	0	14
<b>JUNE</b>									
<b>JULY</b>									
<b>AUGUST</b>									
<b>SEPTEMBER</b>									
<b>OCTOBER</b>									
<b>NOVEMBER</b>									
<b>DECEMBER</b>									
<b>TOTAL YTD</b>	<b>565</b>	<b>535</b>	<b>28</b>	<b>2</b>	<b>0</b>	<b>1,717</b>	<b>0</b>	<b>0</b>	<b>28</b>
<b>AVG PER MONTH</b>	<b>113</b>	<b>107</b>	<b>6</b>	<b>0</b>	<b>0</b>	<b>343</b>	<b>0</b>	<b>0</b>	<b>6</b>
<b>*TNCR Note</b>									

<b>Definitions</b>
<p>(A) <b>Dispatchable Location</b> - is defined in the FCC 15-9 Docket as the verified or corroborated street address of the calling party plus additional information such as floor, suite, apartment or similar information that may be needed to adequately identify the location of the calling party. Please see Dispatchable Location Section for more information.</p> <p>(B) <b>Master Street Address Guide</b> - Represents corrections made to street records including, street names, address ranges, MSAG Communities and ESNs.</p> <p>(C) <b>Telephone Number Change Request</b> - Represents address corrections on a specific TN or group of TNs. These "invalid" TNs usually have an associated ESN 299 attached to them which indicates the need for validation.</p> <p>(D) <b>Automatic Location Information Discrepancy Record</b> - Represents an address discrepancy discovered during a live 9-1-1 call, from a landline OR a VoIP phone. These record corrections are treated with a higher priority and should be processed within 48 hours if wireline, and 72 hours if a VoIP phone, as a general guideline.</p>

## Hawaii County E9-1-1 Status Report

May 1, 2026 – May 31, 2026

---

### MSAG CURRENT MONTH NOTES:

A total of **88** MSAG transactions were processed in 9-1-1 Net during the current month. Six (**6**) requests were processed relating to the MSAG database. Changes include: changes to high – low street ranges, combining street records, deletion of invalid records, splitting street records to align with Police, Fire, EMS, and Military response areas, and inserting new MSAG records.

There were **14** customer ANI/ALI (telephone number/address) records updated as a direct result.

### TELEPHONE RECORD (ALI) TRANSACTIONS CURRENT MONTH NOTES:

V2X submitted eighty-two (**82**) TN CRs related to the Dispatchable Location Project during the current month.

### OPEN TELEPHONE RECORD (ALI) DISCREPANCY STATUS:

- **There are currently 386 Open TN CR Transactions.**
- **Refer to chart in the next section “TNCR Current Status”**

**386** Open TN CR transactions are a direct result of the Dispatchable Location Project and ESN 299 clean-up, both are awaiting approval from Hawaiian Telcom, Inc. Once a telephone number is submitted to Intrado for correction, it is verified against HT records and/or by the customer. Intrado's internal process requires calling each telephone customer individually for verification to update an address in the 9-1-1 database. V2X continues to monitor and track the progress of the remaining 386 Referred records.

- **There are currently no Open ALI-DRs as of May 31, 2026**
- **There are currently no Open VoIP DRs as of May 31, 2026**

## Hawaii County E9-1-1 Status Report

May 1, 2026 – May 31, 2026

TNCR (TELEPHONE NUMBER CHANGE REQUEST) CURRENT STATUS – MAY 2026

NOTE:

- 9-1-1 NET is a secure web-based application that provides access to request changes to the MSAG, ALI, TN, and ESN/ELT data supported and maintained by Intrado for the Telephone Company (TelCo).
- TNCRs are not requests to change Telephone Numbers (TNs); however, it is a corrective process within 9-1-1 NET to modify location information associated with an Automatic Location Identification (ALI) record to a valid MSAG address for 9-1-1 purposes.

<b>PSAP 9-1-1 Telephone Number Location Change Request (Telephone Number Change Request (TNCR) Status)</b>				
<b>County</b>	<b>TOTAL TNCR RECORDS SUBMITTED BY AKIMEKA</b>	<b>OPENED TNCRS PENDING FURTHER ACTION BY INTRADO</b>	<b>OPENED TNCRS REFERRED TO TELCO BY INTRADO</b>	<b>TOTAL UNOPENED TNCR RECORDS</b>
<b>HAWAII</b>	<b>386</b>	<b>74</b>	<b>256</b>	<b>56</b>

<b>STATUS</b>
<b><u>TOTAL TNCRS SUBMITTED</u></b> - The total number of TNCR requests for modification that have been submitted in 9-1-1 NET.
<b><u>PENDING STATUS</u></b> - TNCRs assigned this status are requests which have been reviewed by the 9-1-1 Database Service Provider Data Analyst, and are pending investigation whether the request is valid or invalid, and/or whether the request requires additional information to validate.
<b><u>REFERRED STATUS</u></b> - TNCRs assigned this status are requests which have been reviewed by the 9-1-1 Database Service Provider Data Analyst, and the request requires additional information to validate. The Intrado Data Analysts assigns this status to a TNCR and the request is referred to the telephone service providers for further research.
<b><u>TOTAL UNOPENED TNCR RECORDS STATUS</u></b> - The request is submitted by V2X on behalf the PSAP; however, processing by the 9-1-1 Database Service Provider Data Analyst has not begun.



## Hawaii County E9-1-1 Status Report

May 1, 2026 – May 31, 2026

### DISPATCHABLE LOCATION – STATUS AS OF – MAY 2026

#### NARRATIVE:

During the August 2015 State of Hawaii 911 Board meeting, V2X provided a “State of Hawaii PSAPs Proposed ALI Compliancy with FCC 15-9” presentation. Based on the 9-1-1 Board’s confirmation to add the “Dispatchable Location” information into the ALI database, V2X researched the format standards of each pertinent field and tested the delivery of the data to the PSAP. After a few configuration adjustments (eliminating the TelCo comments field from appearing on the ALI Screen), V2X standardized an additional information data format to proceed with this project. During the month of September 2015, V2X started a pilot project, entering additional location information to a verified MSAG address with multiple telephone numbers. Specifically, the **Kings Shops at 690250 Waikoloa Beach Dr., Waikoloa**. The “Dispatchable Location” data is entered into the “Driving Directions” field in the 9-1-1 Net system and will display on the Viper Power 911 ALI Screen in the “Exact” field should a 911 call be received from that telephone number. There are a total of **20,658** Dispatchable Locations processed to date. There were **82** Dispatchable locations submitted and **57** were processed in May 2026.

<b>Dispatchable Location</b>			
<b>2026</b>	<b>Common Name Place MSAG Address</b>	<b>TNCR*</b>	<b>Transactions</b>
<b>Quarter 2</b>		<b>Transactions Submitted</b>	<b>Processed**</b>
<b>Quarter 1 Carryover</b>		<b>20,708</b>	<b>20,476</b>
<b>May</b>	Nationwide Expo, 141 Haili St, Hilo	1	1
	Haili Church, 211 Haili St, Hilo	2	0
	Multi Bus, 224 Haili St, Hilo	10	4
	Haili Elderly Apts, 227 Haili St, Hilo	9	4
	Multi Bus, 239 Haili St, Hilo	12	12
	Lyman Museum, 276 Haili St, Hilo	7	6
	Friends of the Palace Theater, 38 Haili St, Hilo	5	1
	County of Hawaii, 127 Kamana St, Hilo	14	8
	HSG/LNR/Aquatic Resources, 1160 Kamehameha Ave, Hilo	5	0
	HSG/HTH/CS Developmental Disability, 46 Keawe St, Hilo	17	2
	Multi Bus, 12-22 Furneaux Ln, Hilo	0	3
	Multi Bus, 1221 Kilauea Ave, Hilo	0	1
	Mental Health Kokua, 140 Wainaku St, Hilo	0	1
	Hawaiian Reflections Pool & Spa, 156 Wainaku St, Hilo	0	1
	Hawaii Electric Light Co, 37 Wainaku St, Hilo	0	2
Hilo Union Elementary School, 506 Waianuenue Ave, Hilo	0	11	
<b>June</b>			
<b>Q2 Total</b>		<b>193</b>	<b>182</b>
<b>Total</b>		<b>20,901</b>	<b>20,658</b>





# Hawaii County E9-1-1 Status Report

May 1, 2026 – May 31, 2026

## SPECTRUM (CHARTER) 9-1-1 VOIP DATABASE VERIFICATION PROJECT - MAY 2026

V2X received the Automatic Location Identification (ALI) records from Spectrum (formally known as Charter Communications) which is the predominant Voice over Internet Protocol (VoIP) provider in the State of Hawaii. As V2X has access to these ALI Records, V2X is researching and verifying the VoIP records against an MSAG valid address and the GIS data. This research is a validation of the ALI Record to ensure that the location provided by the VoIP provider matches the GIS Information utilized by the Public Safety Agencies within their specific County 9-1-1 Service Area. This validation reduces the potential of address or location dispute during a 9-1-1 call.

The analysis of the database records indicates that there are invalid MSAG addresses utilized by the VoIP Provider. These records are being identified and will be sent back to Spectrum for corrective action.

<b>*Spectrum (Charter) 9-1-1 VoIP Database Verification Project</b>					
<b>PSAP</b>	<b>TOTAL RECORDS SUBMITTED BY SPECTRUM (A)</b>	<b>TOTAL RECORDS MATCHING &amp; VERIFIED WITH 911 DATABASES (B)</b>	<b>TOTAL RECORDS NOT MATCHING</b>	<b>NON MATCHING RECORDS CORRECTED BY V2X FORMERLY AKIMEKA (C)</b>	<b>PERCENT COMPLETED</b>
<b>HAWAII County</b>	<b>22,044</b>	<b>21,638 (98%)</b>	<b>406</b>	<b>406</b>	<b>100.00%</b>
<b>KAUAI County</b>	<b>8,936</b>	<b>8,695 (97%)</b>	<b>241</b>	<b>241</b>	<b>100.00%</b>
<b>MAUI County</b>	<b>18,256</b>	<b>17,517 (96%)</b>	<b>739</b>	<b>739</b>	<b>100.00%</b>
<b>OAHU Civilian</b>	<b>87,414</b>	<b>85,329 (98%)</b>	<b>2,085</b>	<b>2,085</b>	<b>100.00%</b>
<b>OAHU Military</b>	<b>3,663</b>	<b>710 (19%)</b>	<b>2,953</b>	<b>2,953</b>	<b>100.00%</b>
<b>TOTAL</b>	<b>140,313</b>	<b>**133,889</b>	<b>6,424</b>	<b>6,424</b>	<b>100.00%</b>

\* Spectrum VoIP Database received on June 21st, 2017

\*\* V2X provided VoIP Records with Latitude/Longitude coordinates

(A)	VoIP Database records submitted by Spectrum to V2X for research and MSAG address validation.
(B)	V2X has researched and verified the VoIP record against an MSAG valid address and GIS data. V2X is tracking corrections needed to be performed by Spectrum. Addressing data will be updated or added in the GIS if the VoIP record is determined to be valid.
(C)	Verification Process Completed.



## Hawaii County E9-1-1 Status Report

May 1, 2026 – May 31, 2026

**BANDWIDTH 9-1-1 VOIP DATABASE VERIFICATION PROJECT – MAY 2026**

V2X received the Automatic Location Identification (ALI) records from Bandwidth which is a Voice over Internet Protocol (VoIP) provider in the State of Hawaii. As V2X has access to these ALI Records, V2X researched and verified the VoIP records against an MSAG valid address and the GIS data. This research is a validation of the ALI Record to ensure that the location provided by the VoIP provider matches the GIS Information utilized by the Public Safety Agencies within their specific County 9-1-1 Service Area. This validation reduces the potential of address or location dispute during a 9-1-1 call.

The analysis of the database records indicates that there were invalid MSAG addresses utilized by the VoIP Provider. These records were identified and sent back to Bandwidth for corrective action.

V2X will update the chart below as we receive updated ALI records from Bandwidth.

<b>*Bandwidth 9-1-1 VoIP Database Verification Project *** (Updated)</b>					
<b>PSAP</b>	<b>TOTAL RECORDS SUBMITTED BY BANDWIDTH (A)</b>	<b>TOTAL NO MATCHING RECORDS IDENTIFIED BY V2X (FORMERLY AKIMEKA)</b>	<b>BANDWIDTH FALLOUT RECORDS (B)</b>	<b>NON MATCHING RECORDS CORRECTED BY V2X (FORMERLY AKIMEKA) (C)</b>	<b>PERCENT COMPLETED</b>
<b>HAWAII County</b>	<b>2,126</b>	<b>97</b>	<b>16</b>	<b>106</b>	<b>93.81%</b>
<b>KAUAI County</b>	<b>555</b>	<b>75</b>	<b>3</b>	<b>73</b>	<b>93.59%</b>
<b>MAUI County</b>	<b>1,794</b>	<b>60</b>	<b>14</b>	<b>69</b>	<b>93.24%</b>
<b>OAHU Civilian</b>	<b>12,898</b>	<b>1,556</b>	<b>44</b>	<b>1,590</b>	<b>99.38%</b>
<b>OAHU Military</b>	<b>173</b>	<b>156</b>	<b>11</b>	<b>163</b>	<b>97.60%</b>
<b>TOTAL</b>	<b>17,546</b>	<b>1,944</b>	<b>88</b>	<b>2,001</b>	<b>95.52%</b>

**\*Bandwidth VoIP Database received on April 5th, 2018**

**\*\*Updated Bandwidth VoIP Database received on September 6th, 2018**

**\*\*\*Updated Bandwidth VoIP Database received on October 1st, 2021**

(A)	VoIP Database records submitted by Bandwidth to V2X for research and MSAG address validation.
(B)	VoIP records identified by Bandwidth as fallout records. These records contain invalid MSAG addressing information which can include house number, street name/suffix, or MSAG community.
(C)	Verification Process Completed.

## Hawaii County E9-1-1 Status Report

May 1, 2026 – May 31, 2026

### 3. GEOGRAPHIC INFORMATION SYSTEM (GIS) – MAY 2026

#### MAPPING LAYERS UPDATED (PART I)

*9-1-1 GIS layers provided by V2X to the PSAP are designed for use on E9-1-1 systems and NG9-1-1 systems.*

HAWAII COUNTY		
Type of Layer	V2X GIS Server	Other/Remarks
	Date Created/ Edits Performed	
CRITICAL 9-1-1 PUBLIC SAFETY LAYERS FOR DISPATCH & RESPONSE (Listed Alphabetically)		
Address Points	5/26/2026 To 5/31/2026	<b>Next Delivery 6/9/2026</b>
		Corrected spatial for four (4) records in Kamuela
		Edited spatial for one (1) record in Mountain View
		Corrected spatial for one (1) record in Pahoa
		Edited spatial for three (3) records in Hilo
		Corrected spatial for one (1) record in Mountain View
		Edited spatial for one (1) record in Kamuela
		Updated housenumber for one (1) record in Hilo
		Corrected spatial for three (3) records in Kurtistown
		Updated routingID for two (2) records in Captain Cook
		Corrected spatial for eighteen (18) records in Hilo
		Added address for one (1) record in Volcano
		Added address for one (1) record in Kamuela
		5/12/2026 To 5/25/2026
	Edited spatial for one (1) record in Ocean View	
	Added address for four (4) records in Hilo	
	Added address for one (1) record in Naalehu	
	Added address for eight (8) records in Pahoa	
	Corrected spatial for three (3) records in Volcano	
	Added address point for one (1) record in Kurtistown	
	Added address for ten (10) records in Kurtistown	
	Added address for eight (8) records in Keaau	
	Added address for six (6) records in Kamuela	
	Added address for ten (10) records in Mountain View	
	Added address for two (2) records in Kailua Kona	

## Hawaii County E9-1-1 Status Report

May 1, 2026 – May 31, 2026

**MAPPING LAYERS UPDATED (PART II)**

*9-1-1 GIS layers provided by V2X to the PSAP are designed for use on E9-1-1 systems and NG9-1-1 systems.*

HAWAII COUNTY			
Type of Layer	V2X GIS Server	Other/Remarks	
	Date Created/ Edits Performed		
CRITICAL 9-1-1 PUBLIC SAFETY LAYERS FOR DISPATCH & RESPONSE (Listed Alphabetically)			
<b>Address Points</b>	<b>5/12/2026 To 5/25/2026</b>	Corrected spatial for twenty-seven (27) records in Kurtistown	
		Updated routingID, updated housenumber, updated streetname, and updated alias for three (3) records in Keaau	
		Added address for one (1) record in Hakalau	
		Added address for one (1) record in Pahala	
		Added address for one (1) record in Papaikou	
		Added address for ten (10) records in Volcano	
		Added address for six (6) records in Ocean View	
		<b>Delivered 5/12/2026</b>	
		<b>5/1/2026 To 5/11/2026</b>	Edited spatial for one (1) record in Ocean View
			Added address for four (4) records in Hilo
			Added address for four (4) records in Naalehu
			Added address for seven (7) records in Pahoa
			Edited spatial for one (1) record in Pahoa
			Added address for three (3) records in Papaikou
			Added address for five (5) records in Keaau
			Added address for two (2) records in Kamuela
			Edited spatial for one (1) record in Captain Cook
			Added address for ten (10) records in Mountain View
			Added address for one (1) record in Captain Cook
			Added address for one (1) record in Papaaloa
			Added address for one (1) record in Laupahoehoe
			Corrected spatial for two (2) records in Kurtistown
			Corrected spatial for one (1) record in Captain Cook
	Added address for one (1) record in Paauilo		

## Hawaii County E9-1-1 Status Report

May 1, 2026 – May 31, 2026

**MAPPING LAYERS UPDATED (PART III)**

*9-1-1 GIS layers provided by V2X to the PSAP are designed for use on E9-1-1 systems and NG9-1-1 systems.*

HAWAII COUNTY		
Type of Layer	V2X GIS Server	Other/Remarks
	Date Created/ Edits Performed	
CRITICAL 9-1-1 PUBLIC SAFETY LAYERS FOR DISPATCH & RESPONSE (Listed Alphabetically)		
Address Points	5/1/2026 To 5/11/2026	Added address for fifteen (15) records in Kurtistown Added address for thirteen (13) records in Volcano Added address for ten (10) records in Ocean View
Airports		
Bridges		
Building Footprints		
Bus Stops		
Churches		
Coastal Names		
Coastline		
Common Places		
Correctional Facilities		
Emergency Callboxes		
Emergency Operation Centers		
Emergency Shelters		
ESZ/ESN		
Fire Beats		
Fire Districts		
Fire Response Areas		
Fire Stations		
Food & Beverage		
Gas Stations		
Gate Codes		
Government Buildings		

## Hawaii County E9-1-1 Status Report

May 1, 2026 – May 31, 2026

**MAPPING LAYERS UPDATED (PART IV)**

*9-1-1 GIS layers provided by V2X to the PSAP are designed for use on E9-1-1 systems and NG9-1-1 systems.*

HAWAII COUNTY		
Type of Layer	V2X GIS Server	Other/Remarks
	Date Created/ Edits Performed	
<b>CRITICAL 9-1-1 PUBLIC SAFETY LAYERS FOR DISPATCH &amp; RESPONSE (Listed Alphabetically)</b>		
Police Districts		
Police Response Areas		
Police Stations		
Post Offices		
Schools		
Street Centerlines	5/26/2026 To 5/31/2026	<b>Next Delivery 6/9/2026</b>
		Added segment for one (1) record in Captain Cook
		Updated range for one (1) record in Kealahou
		Updated streetname for one (1) record in Kealahou
		Split segment for and updated range for two (2) records in Captain Cook
	5/12/2026 To 5/25/2026	Added segment and updated range for one (1) record in Kealahou
		<b>Delivered 5/26/2026</b>
	5/1/2026 To 5/11/2026	Added segment for one (1) record in Captain Cook
		Split segment for and updated range for one (1) record in Captain Cook
5/1/2026 To 5/11/2026	<b>Delivered 5/12/2026</b>	
	Updated range for one (1) record in Mountain View	
Updated range and edited spatial for for one (1) record in Laupahoehoe		
Subdivisions		
Tow Jurisdictions		
Tsunami Evacuation Zones		
Tsunami Heights		
Volcanic Activity		
Waste Water Plants		

## Hawaii County E9-1-1 Status Report

May 1, 2026 – May 31, 2026

**MAPPING LAYERS UPDATED (PART V)**

*9-1-1 GIS layers provided by V2X to the PSAP are designed for use on E9-1-1 systems and NG9-1-1 systems.*

HAWAII COUNTY		
Type of Layer	V2X GIS Server	Other/Remarks
	Date Created/ Edits Performed	
<b>CRITICAL 9-1-1 PUBLIC SAFETY LAYERS FOR DISPATCH &amp; RESPONSE (Listed Alphabetically)</b>		
WSP Cell Sectors	5/12/2026 To 5/25/2026	<div style="text-align: right; font-weight: bold;">Delivered 5/26/2026</div> Added one (1) sector per Verizon Wireless CRS
WSP Cell Towers		

## Hawaii County E9-1-1 Status Report

May 1, 2026 – May 31, 2026

### GEOGRAPHIC INFORMATION SYSTEM (GIS) NARRATIVES

#### GIS KEY ACTIVITIES/UPDATES

GIS Key activities include events such as GIS deliverables, meetings, agreements, etc.

Date	Key Activities/Updates
5/12/2026	Delivered Address Points, Cell Sectors, Cell Towers, Points of Interest, Street Centerlines, ESN, MSAG Communities, MedicResponseAreas, and FireResponseAreas for Hawaii County Mapflex
5/12/2026	Address Points, City, Common Names Alt Table, Display Streets, Fire EMS Zone, First In, Points of Interest, POI Alt Names, Police Zones, Street Centerlines, Street Alt Names, and Street Routes for Hawaii County Spillman
5/26/2026	Delivered Address Points, Cell Sectors, Cell Towers, Points of Interest, Street Centerlines, ESN, MSAG Communities, MedicResponseAreas, and FireResponseAreas for Hawaii County Mapflex
5/26/2026	Address Points, City, Common Names Alt Table, Display Streets, Fire EMS Zone, First In, Points of Interest, POI Alt Names, Police Zones, Street Centerlines, Street Alt Names, and Street Routes for Hawaii County Spillman

#### GIS FOR 911

As part of ensuring GIS data compatibility with 911 CAD systems, V2X removed certain spatial characteristics of street centerlines known as “true curves”. True, or geometric, curves are sometimes used in the street centerline layer to depict a road that curves in a circular (or semi-circular) fashion, like a round-about or a cul-de-sac. These features can cause processing issues in CAD and GIS software and therefore were replaced with a series of points that depict the same geometry without the use of a geometric, or true curve.

#### LAVA FLOW AND ALTERNATE ROUTES

Historical events are archived in the 2018 Monthly Status Reports. V2X will resume delivering updates should the event start up again.

During the month of May, 2025, V2X monitored the volcanic activity at Kilauea crater should any circumstances require 911 mapping adjustments, such as road closures and alternate routing for evacuations and 911 responses.

## Hawaii County E9-1-1 Status Report

May 1, 2026 – May 31, 2026

### FIRE DEPARTMENT IMT (INCIDENT MANAGEMENT TEAM) MAP

Historical events are archived in the 2018 Monthly Status Reports. V2X will update these GIS layers upon request by the Hilo Fire Department.

### ADDRESS POINTS AND STREET CENTERLINES UPDATE COMPARISON

On a routine basis, upon receipt of Hawai'i County Planning Department's Address Points and Street Centerlines layer updates, V2X compares and incorporates any of the County's additions, changes, and deletions into the V2X Address Points and Street Centerlines layers that appear necessary for the dispatch and response of 911 personnel.

The new Address Points and Street Centerlines geodatabase comparative analysis was received from the Hawai'i County Planning Department on **May 29, 2026**. A new compare process was developed by V2X to perform this analysis.

HAWAII COUNTY	Address Points Layer	Street Centerlines Layer
New Addresses Added	150	
Addresses Removed	0	
Address Street Name Changes	3	
Address Street Number Changes	1	
New Street Segments Added		5
Street Segments Removed		1
Street Segment Range Changes		6
Street Segment Name Changes		1

### NOTE:

**Some Address Points have multiple updates that are required, including Street Name and Street Number. These updates are counted as separate actions since the changes are required to make the GIS layers "9-1-1 capable" for CAD system recommendations affecting public safety dispatch and response operations.**

### MAPFLEX/SCC SYSTEM

May 2026

V2X delivered GIS data to the MapFlex/SCC systems on the following dates in May 2026

**Hawaii County** – May 12, 2026, and May 26, 2026

**Maui County** – May 13, 2026, and May 27, 2026

**Kauai County** – May 14, 2026, and May 28, 2026

**Honolulu** – May 1, 2026, May 15, 2026, and May 29, 2026

## Hawaii County E9-1-1 Status Report

May 1, 2026 – May 31, 2026

### 4. SERVICE REQUESTS TRANSACTIONS

#### OPEN SERVICE REQUESTS – MAY 2026

#	Date	Description	Category	Comments

NOTE\* THERE ARE NO (0) OPENED SERVICE REQUEST PENDING FOR MAY 2026.

#### SERVICE REQUEST YEAR-TO-DATE (YTD) SUMMARY – 2026

HAWAII COUNTY				MSAG SERVICE REQUEST CATEGORIES					
2026	TOTAL		Open	WIRELINE		WIRELESS		VoIP	
	Created	Closed		Created	Closed	Created	Closed	Created	Closed
2025 Carryover*			0						
January	1	1	0	0	0	0	0	1	1
February	2	2	0	0	0	0	0	2	2
March	1	1	0	0	0	0	0	1	1
April	1	1	0	0	0	0	0	1	1
May	0	0	0	0	0	0	0	0	0
June									
July									
August									
September									
October									
November									
December									
<b>TOTAL</b>	<b>5</b>	<b>5</b>	<b>0</b>	<b>0</b>	<b>0</b>	<b>0</b>	<b>0</b>	<b>5</b>	<b>5</b>

<b>Note:</b>	* The 2025 Carryover row indicated the number of Service Requests that were opened in 2025 and brought forward into 2026 in an effort to track the service request until completion. Detailed information on service tickets are available upon request.
--------------	--

Definitions:	Category	Description
	Wireline	Telephone Number (ALI) Discrepancies from land line phones that have been submitted to Intrado via 9-1-1 Net for correction.
	Wireless	Telephone Number (ALI) Discrepancies from phones that were land lines at one time, and were ported out to a wireless carrier. However, the phone number was never removed from the MSAG database.
	VoIP	Received 911 (ALI) Discrepancies from VoIP providers and returned with a valid MSAG address for 911.

## Hawaii County E9-1-1 Status Report

May 1, 2026 – May 31, 2026

### 5. E9-1-1 DATABASE SYNCHRONIZATION

**(Reference: NENA 71-501, Version 1.1 – NENA Information Document for Synchronizing Geographic Information System databases with MSAG & ALI)**

The database synchronization process is an essential ongoing and continuous process to ensure the E9-1-1 databases used in the Selective Router (SR), and the Hawaii Police Department (HPD) 9-1-1 GIS layers used for location determination are exactly matched. This process ensures that the 9-1-1 databases and the GIS data remain current, exactly matched, and are synchronized and useful for 9-1-1 purposes. This process also prepares the GIS data for use in Next Generation 9-1-1 (NG911) systems, operations, and applications.

In 9-1-1, Public Safety Agencies (PSAs) are allocated and assigned Emergency Service Zones (ESZs) identified by their respective Emergency Service Numbers. These ESZs and ESNs are maintained by the Primary PSAP for Selective Router (SR) programming use. The entire County Jurisdiction Zones is referred to as an Administrative ESZ. Each PSA is required by Tariff to assign their Response Areas (RAs) based on their operational requirements and assignments within the ESZ. Smaller and more accurate ESZs are created for the geographic areas that have the same PSAs and assigned an Emergency Service Number (ESZs) which are known as a Routing ESNs, or ESNs.

The street names and associated addresses within the ESNs must be translated into a data format that is useful to the Selective Router (SR), the public safety agencies, and their 9-1-1 systems. Translated addresses for 9-1-1 must include the house numbers, street names, street name suffixes, MSAG Communities and are assigned to each of the PSA response areas. These translated addresses are referred to as “valid MSAG addresses” and are applied to both the MSAG and GIS databases. The data must be formatted to traverse throughout 9-1-1 networks & systems. This must also be done for the Public Safety Agencies to ensure there is no loss of data characters or data truncation for their internal and external 9-1-1 systems.

These MSAG street names and MSAG Communities might not be recognized in the County’s authoritative addressing Agency and are intended for Public Safety Agency use only. Since neither database is static in nature, the synchronization process will never remain at a 100 percent match rate. It can be expected that the match rate percentage will fluctuate by a small degree each month. As such, NENA's recommended match rate between these critical databases is minimum 98%.

As part of V2X Corporation’s (V2X value added services), V2X conducts four quarterly, in-depth 9-1-1 Database Synchronization audits per year for the Hawaii County Police Department. They are conducted in February, May, August, and November of each Calendar Year (CY) while under contract with V2X.

The results of May 01, 2026, database synchronization audits are presented below.

### TWO-WAY (2-WAY) COMPARISON

V2X’s two-way database comparison service provides for comparing the Local Exchange Carriers (LECs) MSAG Database to the Hawaii Police Department’s 9-1-1 GIS Street Centerline layer. This ensures the Telephone or VoIP Telephone Company device information is accurate and correct. This information is utilized to route the 9-1-1 call to the PSAP, and the associated location information delivered ALI Datastream is used to dispatch appropriate emergency responders. This also ensures the necessary data elements for 9-1-1 caller location based on street name, MSAG Community, and Emergency Service Numbers (ESNs) are delivered to the PSAP, in the exact format that matches the HPD 9-1-1 GIS layers.

## Hawaii County E9-1-1 Status Report

May 1, 2026 – May 31, 2026

### 9-1-1 GIS Street Centerlines Utilized For Comparison

A total of **5,735 9-1-1 GIS Records** are maintained for the Hawaii Police Department’s 9-1-1 GIS database by V2X. For this comparison, **802 GIS street records** were excluded. V2X excludes GIS Street Centerlines records from the comparison that do not have the possibility of generating a telephone company 9-1-1 wireline call. Those would include roadways that do not have an MSAG address such as, Freeways, Ramps, and alleys. The remaining **4,933 9-1-1 GIS Records** called “Valid 9-1-1 GIS Street Centerline records” and are compared against the Valid MSAG Records. The total Exact Match between 9-1-1 GIS Records and 9-1-1 MSAG Street Records was **4,932 9-1-1 GIS Records**. The results of the 9-1-1 GIS Street Centerline Records comparison analysis are provided below:

9-1-1 GIS STREET CENTERLINE Records AUDIT COMPARISON RESULTS	As of May 01, 2026	
	GIS Update 4-30-2026	
	9-1-1 MSAG Dated 5-01-26	
	# of Records	Exact Match Rate %
<b>Total 9-1-1 GIS Records Reviewed</b>	5,735	
9-1-1 GIS Records Exempt for Comparison (Subtract 9-1-1 MSAG Exempt and GIS number 1 Exempt)	802	13.98%
<b>Subtotal 9-1-1 GIS Records Eligible for Comparison</b>	4,933	86.02%
<b>Subtotal 9-1-1 GIS Records Utilized for Comparison</b>	4,933	100%
<b>Total 9-1-1 GIS Records That Do Not Match MSAG Records</b>	1	0%
9-1-1 GIS Records with No Matching MSAG Record	1	0%
<b>Total 9-1-1 GIS Records Requiring Minor Correction</b>	0	0%
<b>Total 9-1-1 GIS Street Centerline Match Rate Percentage</b>	4,932	100%

**9-1-1 GIS Street Centerlines Utilized For Comparison 5-01-2026**

■ Total Street Centerlines Utilized   
 ■ Total Street Centerlines Not Utilized

NENA Recommended Match Rate = 98%

### 9-1-1 GIS Street Centerline to MSAG Record Comparison

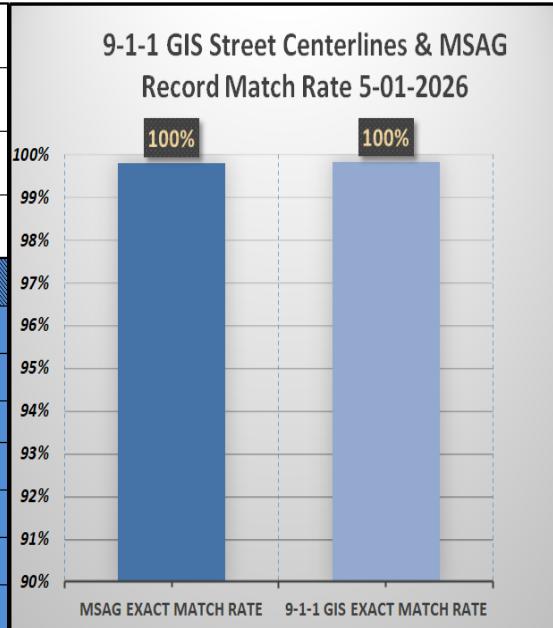
A total of **4,938 9-1-1 MSAG Records** are maintained for the Hawaii Police Department’s 9-1-1 GIS database by V2X. V2X has removed **7, 9-1-1 MSAG records** from the comparison as exemptions. These exemptions are the MSAG Records utilized for wireless 9-1-1 Call routing, 9-1-1 VoIP Call Routing, and 9-1-1 GIS Street Centerline record that are known and approved exemptions such as Freeways or Roadways with no chance of generating a 9-1-1 call. These remaining MSAG Records are known as “Valid MSAG records”. The remaining valid MSAG Records are Street Names that have undergone a 9-1-1 Street translation process to ensure they can be utilized in the 9-1-1 system. These translated street names, MSAG Communities, and their assigned Emergency Service Numbers (ESNs) are provided to the telephone company and other 9-1-1 Service Provider for Public Safety Agencies 9-1-1 addressing use. The total number of MSAG matched records for this comparison audit was **4,928 MSAG records**.

# Hawaii County E9-1-1 Status Report

May 1, 2026 – May 31, 2026

The street name and MSAG Community translation process ensures that the full data characters within the delivered ALI datastream can transverse between the different systems in the 9-1-1 network without loss of data characters. The results of the MSAG comparison analysis are provided below:

9-1-1 MSAG TO GIS STREET CENTERLINE AUDIT COMPARISON RESULTS	As of May 01, 2026	
	GIS Update 4-30-2026	
	9-1-1 MSAG Dated 5-01-26	
	# of Records	Exact Match Rate %
Total 9-1-1 MSAG Records Reviewed	4,938	
Less: 9-1-1 MSAG Exemption Records	7	0.14%
Net 9-1-1 MSAG Records Eligible for Comparison	4,931	99.86%
Net 9-1-1 MSAG Records Utilized for Comparison	4,931	100%
Total 9-1-1 MSAG Records That Have Discrepancies	3	0%
Total 9-1-1 MSAG Records with No Matching GIS Record	1	0%
Total 9-1-1 MSAG Records Requiring Minor Correction	2	0%
Total 9-1-1 MSAG Records Match Rate Percentage	4,928	100%



NENA Recommended Match Rate = 98%

## THREE-WAY (3-WAY) COMPARISON

**(Reference: NENA 71-501, Version 1.1 – NENA Information Document for Synchronizing Geographic Information System databases with MSAG & ALI)**

The three-way database comparison services compare the Local Exchange Carriers (LECs) Automatic Location Identification (ALI) Database to the HPD’s 9-1-1 GIS Site Structure Points layer and the 9-1-1 Road Network (or 9-1-1 Street Centerline) layers.

This process ensures PSAP’s internal 9-1-1 equipment (i.e... the Computer Aided Dispatch systems (CADs), Records Management Systems (RMS), Automatic Vehicle Location (AVL) systems, and the Voice Recording Systems) will be able to display an accurate location on their GIS enabled systems. The internal PSAP 9-1-1 equipment will also log-in the delivered location data information as either a civic address or in a Geodetic (Lat/Long) format for 9-1-1 Dispatch and Response. It can be expected that the match rate percentage will fluctuate by a small degree. As such, NENA’s recommended minimum exact match rate is 98%.

# Hawaii County E9-1-1 Status Report

May 1, 2026 – May 31, 2026

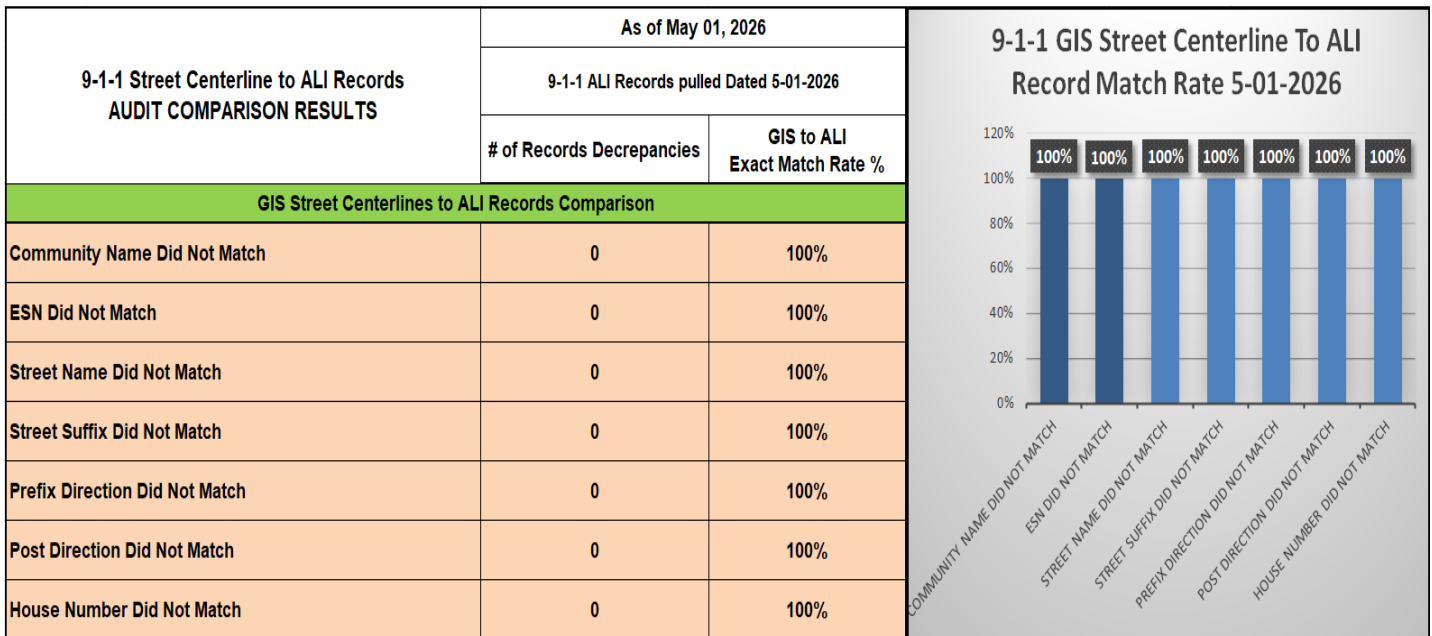
## 9-1-1 GIS Street Centerline To ALI Record Attribute Match Rate

The 9-1-1 GIS Street Centerline to ALI records attribute comparison is used to identify the “course location”, or main MSAG valid address that will geocode to the street centerline data. Geocoding is the process of assigning a geographic coordinate for a location and converting it to a valid address utilizing the tabular address information to geographic reference information. This is a proactive way to identify any inconsistencies and enhance the accuracy of all associated 9-1-1 databases, and to ensure the proper operation of the PSAP 9-1-1 systems such as Automatic Vehicle Location (AVL). There are seven (7) GIS and ALI Record attributes that are compared for an exact match.

Items from the Databases that will be compared and audited will include these attributes:

- MSAG Community Name
- ESNs
- Street Names
- Street Name Suffix
- Prefix Direction
- Post Direction
- House Number

See chart below:



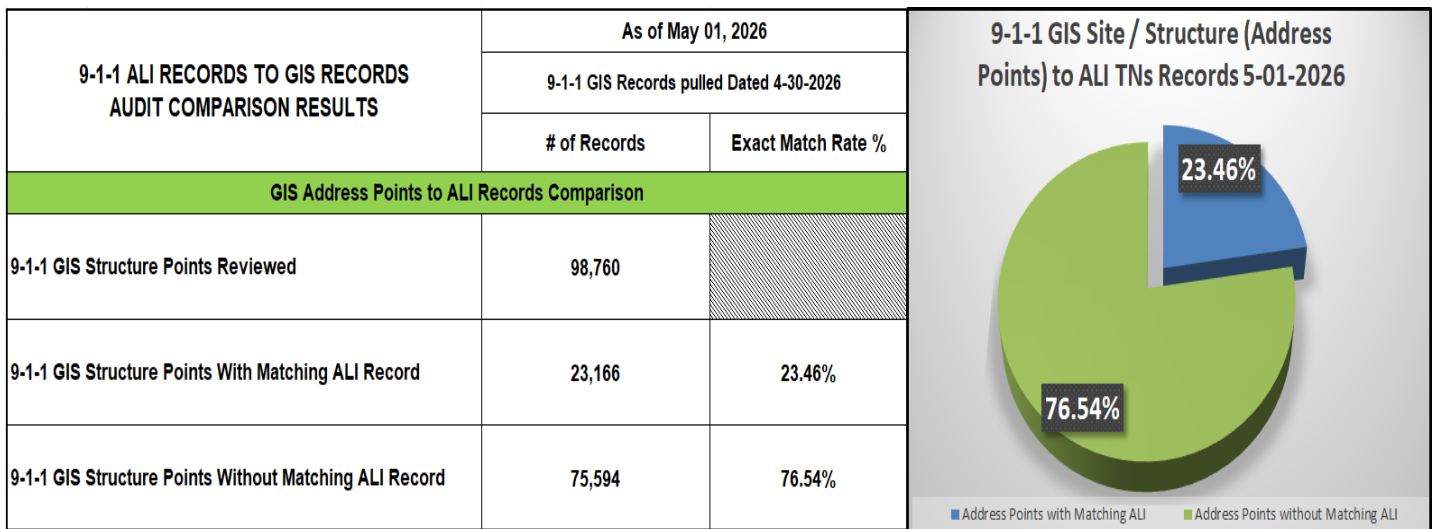
NENA Recommended Match Rate = 98%

## Hawaii County E9-1-1 Status Report

May 1, 2026 – May 31, 2026

### Total GIS Site/Structure (Address) Points and those with Matching ALI Records

The **9-1-1 Site/Structure Points (Address Points) GIS records with Matching ALI Records** comparison identifies the total number of Site/Structure Points (Address Points) that reside within the jurisdiction against the Wireline or VoIP Telephone Company’s ALI records. The Hawaii County Jurisdiction has approximately **98,760 total Site Structure Points** with approximately **23,166 Site Structure Points** that have exact matching ALI telephone records. See chart below:



### 9-1-1 Site/Structure (Address) Points with Exact Matching ALI Records

The **9-1-1 Site/Structure (Address Points) GIS records with ALI Records** comparison represents the total number of Site/Structure (Address Points) GIS records that have exact matching ALI records at that location. The matching 9-1-1 GIS Site Structure (Address) Points with Exact Matching ALI Database comparison is used to identify the “dispatchable Location” that can be utilized to send 9-1-1 responders to locate a 9-1-1 caller’s exact location, or at least to the front of the property until a Dispatchable Location can be determined. The objective is to ensure that attributes between the ALI Records and the 9-1-1 Site /Structure Points are exactly matched and accurate.

There are **63,285 total Valid Automatic Location Identification (ALI) Records** with the Wireline Provider. There are **63,191 Valid ALI records** that have an exact match with a GIS Site Structure Point. There are a total of **16 Valid ALI Records** that require reviewed and/or correction to achieve an exact match. This does not mean the Valid ALI Records and Site Structure Point do not possess sufficient information that will impact a 9-1-1 call. It indicates that these records require additional research and update to exactly match the two different database records. There are **78 ESN 299 Invalid ALI Records** remaining that are in the process of determining a verified valid address. ESN 299 ALI records are records that the 9-1-1 Database Maintenance Service Provider (DBMSP) could not determine an actual address for the Telephone Company.

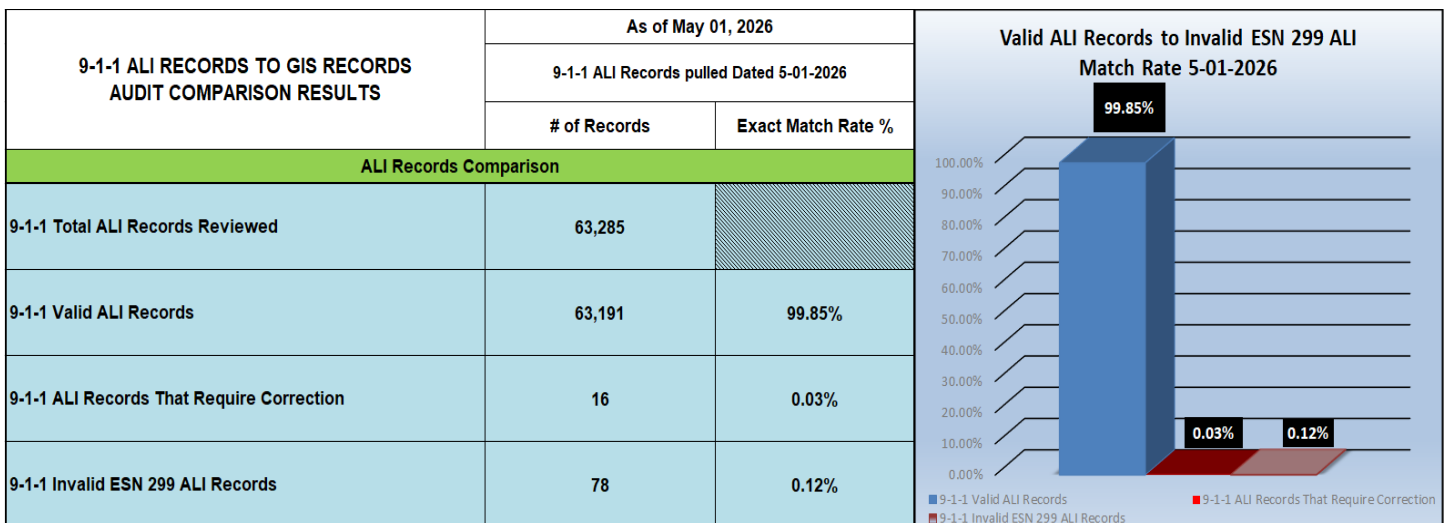
# Hawaii County E9-1-1 Status Report

May 1, 2026 – May 31, 2026

Attributes from the two Databases that were compared during this audit include these attributes:

- House Number
- House Number Suffix
- Prefix Direction
- Street Name
- Street Name Suffix
- Post Direction
- MSAG Community Name
- Postal Community Name
- ESNs
- Zip Codes

See chart below:



NENA Recommended Match Rate = 98%

## INVALID MSAG STREETS AND ADDRESS RANGES – ESN 299 MSAG & ALI RECORDS

In 2016, at the request of the Hawaii Police Department Chief of Police, Hawaiian Telcom, Inc. (HTI) provided V2X, with access to the Hawaii County ESN 299 MSAG and ALI records. The ESN 299 MSAG Street Records represent and identify all “known” invalid streets in the MSAG Database on file with Hawaiian TelCom.

The ESN 299 MSAG Street Centerline Records and the ESN 299 ALI Records represent all “known” invalid telephone device/home or office addresses in the ALI Database that are associated and subordinate to the invalid MSAG Street Records. These ALI records are required to be corrected to avoid dispatching 9-1-1 resources to erroneous addresses/locations.

## Hawaii County E9-1-1 Status Report

May 1, 2026 – May 31, 2026

V2X has completed the necessary initial investigation of the **2,089** MSAG Street Records identified at the start of the project. This service was provided without interruption of 9-1-1 service to the owners of the telephone devices while simultaneously producing temporary locations until the records were investigated and corrected accurately.

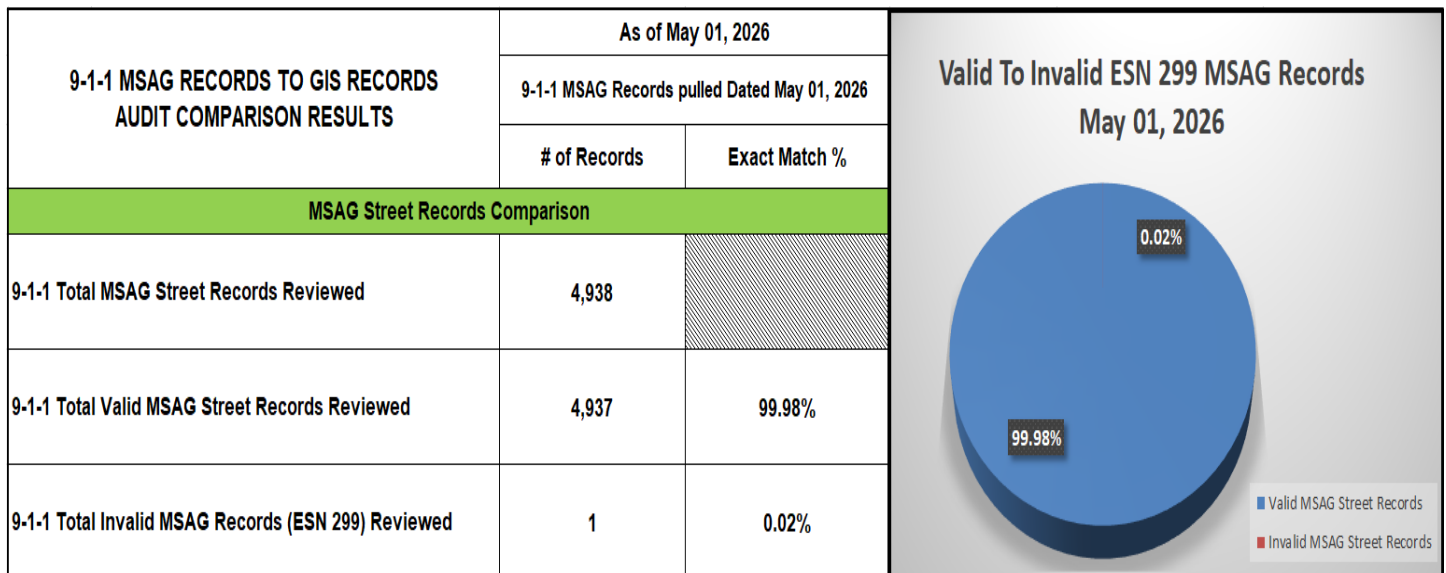
**Valid MSAG Records to Invalid ESN 299 MSAG Records**

V2X Corporation has performed the NENA MSAG/GIS process for Street Name validation and address verification for Hawaii County. This process is basically a Street Centerline & Road Network Analysis determination and verification in order to perform the MSAG Street Name MSAG translation. The Street Name and MSAG Community translation process in necessary to ensure there are no loss in data characters in the delivery of ALI Data information during live 9-1-1 calls.

There are currently **4,938 valid MSAG Street Centerline Records** in Hawaii County that are on file with Hawaiian Telcom and their Database Maintenance Service Provider. This number represents the total number of valid **MSAG Streets Records** that can be utilized during a 9-1-1 call. There are a total of **4,937 Valid MSAG Street Records**, which represents **99.98%** of the Valid MSAG records. There are a total of **1 invalid MSAG Street Records**. This represents **0.02%** of the total MSAG Street Records. These MSAG street records require additional research and ALI address corrections to certain TNs to make the MSAG Street Record corrections.

The ESN 299 MSAG Street Records represented the number of invalid MSAG Streets Records in Hawaii County that are on file that still have a valid telephone number that needs to be reassigned to a valid MSAG address and requires further research.

Please see the chart below:



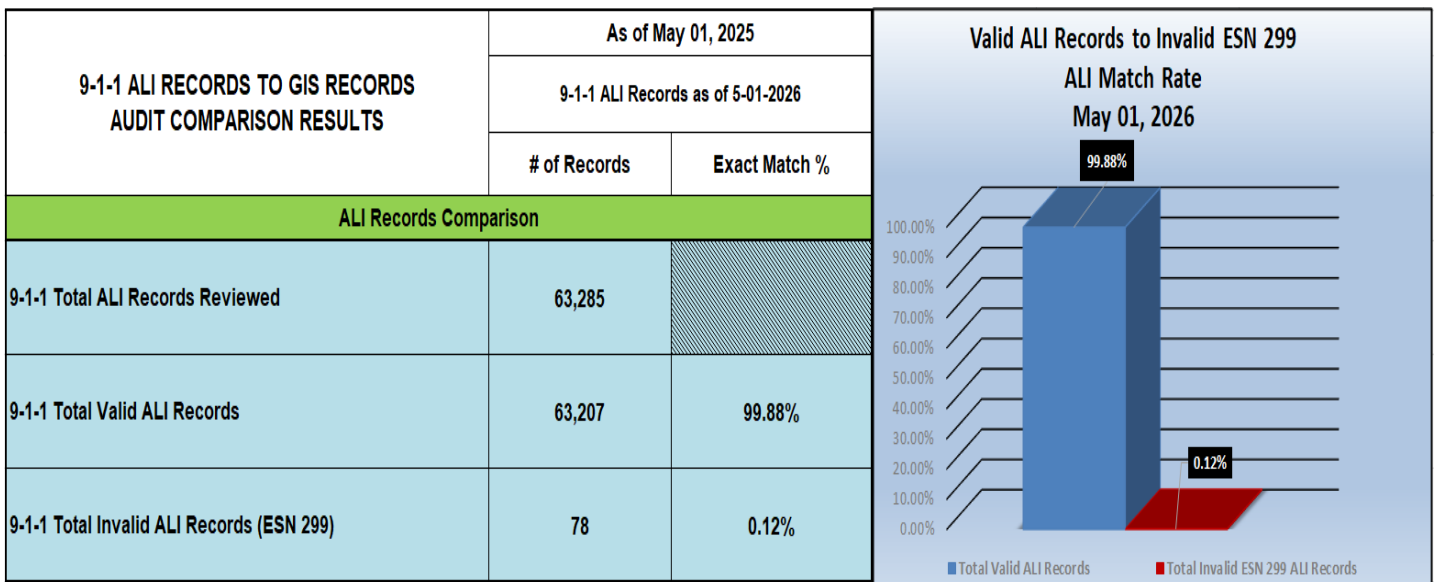
# Hawaii County E9-1-1 Status Report

May 1, 2026 – May 31, 2026

## Valid ALI Records to Invalid ESN 299 ALI Records

There were **63,285** ALI Records that have undergone the process of address determination and verification. A total of **63,207** ALI Records, which represent **99.88%** of the total ALI records are MSAG address valid and will accurately display on the 9-1-1 system within the PSAP. There are **78** ESN 299 ALI Records which represent **0.12%** of the Total ALI records for Hawaii County that require further research and validation to ensure their accuracy.

ESN 299 ALI records are records that the 9-1-1 Database Maintenance Service Provider (DBMSP) could not determine an actual address for the Telephone Company. The ESN 299 Automatic Location Identification (ALI) Records represent the number of invalid TNs that must still go through the address determination and validation process. VSE Corporation is conducting the research and performing the investigation and corrections to these remaining ALI records to make them Valid records.



NENA Recommended Match Rate = 98%