

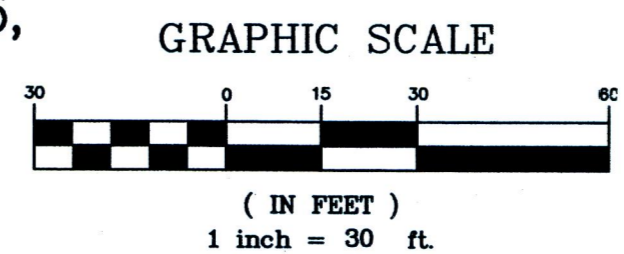


NOTE:
 Parcels: 9-1-134: 045 & 046
 HASEKO (EWA) INC.
 91-1001 KAIMALIE ST., SUITE 205
 EWA BEACH, HAWAII 96706

① INDICATES PICTURE NUMBER AND DIRECTION TAKEN.
 TOPOGRAPHIC FEATURES SHOWN ARE FROM SURVEY CONDUCTED IN 2013 AND HAS NOT BEEN UPDATED.
 DENOTES NO VEHICLE ACCESS PERMITTED
 DENOTES ACCESS PERMITTED

SHORELINE SURVEY OF
 LOTS 2 AND 3 (DPP FILE NO. 2014/SUB-68)
 BEING PORTIONS OF ROYAL PATENT 6971, LAND COMMISSION AWARD 11216,
 APANA 8 TO M. KEKAUONOHI

AT HONOLULU, EWA, OAHU, HAWAII
 TAX MAP KEYS: (1) 9-1-134: 045 & 046



R. M. TOWILL CORPORATION
 This work was prepared by me
 or under my direct supervision
 Ryan M. Suzuki 4/30/26
 Ryan M. Suzuki Expiration Date
 Licensed Professional Land Surveyor
 Certificate Number 10059