



SHORELINE SURVEY OF
A PORTION OF LOT 1-G
BEING A PORTION OF ROYAL PATENT 4481,
LAND COMMISSION AWARD 7713, APANA 2,
PART 7 TO V. KAMAMALU


SITUATE AT HANAMAULU, LIHUE, KAUAI, HAWAII
TAX MAP KEY: (4) 3-7-003: 007 (POR.)




① ➡
Date: June 19, 2025
Time: 10:07 AM




② ➡
Date: June 19, 2025
Time: 10:08 AM




③ ➡
Date: June 19, 2025
Time: 10:08 AM



④ ➡
Date: June 19, 2025
Time: 10:09 AM



⑤ ➡
Date: June 19, 2025
Time: 10:09 AM



⑥ ➡
Date: June 19, 2025
Time: 10:09 AM