DATE: 2/5/2025

SHORELINE SURVEY OF PARCEL 5
TMK (3) 2-1-011

HAWAIIAN HOME LAND
KEAUKAHA BEACH PARK
(C.S.F. NO. 17,498)
BEING A PORTION OF THE HAWAIIAN HOME LAND
OF KEAUKAHA

SITUATED AT KEAUKAHA, WAIAKEA, SOUTH HILO,
ISLAND AND COUNTY OF HAWAII, STATE OF HAWAII

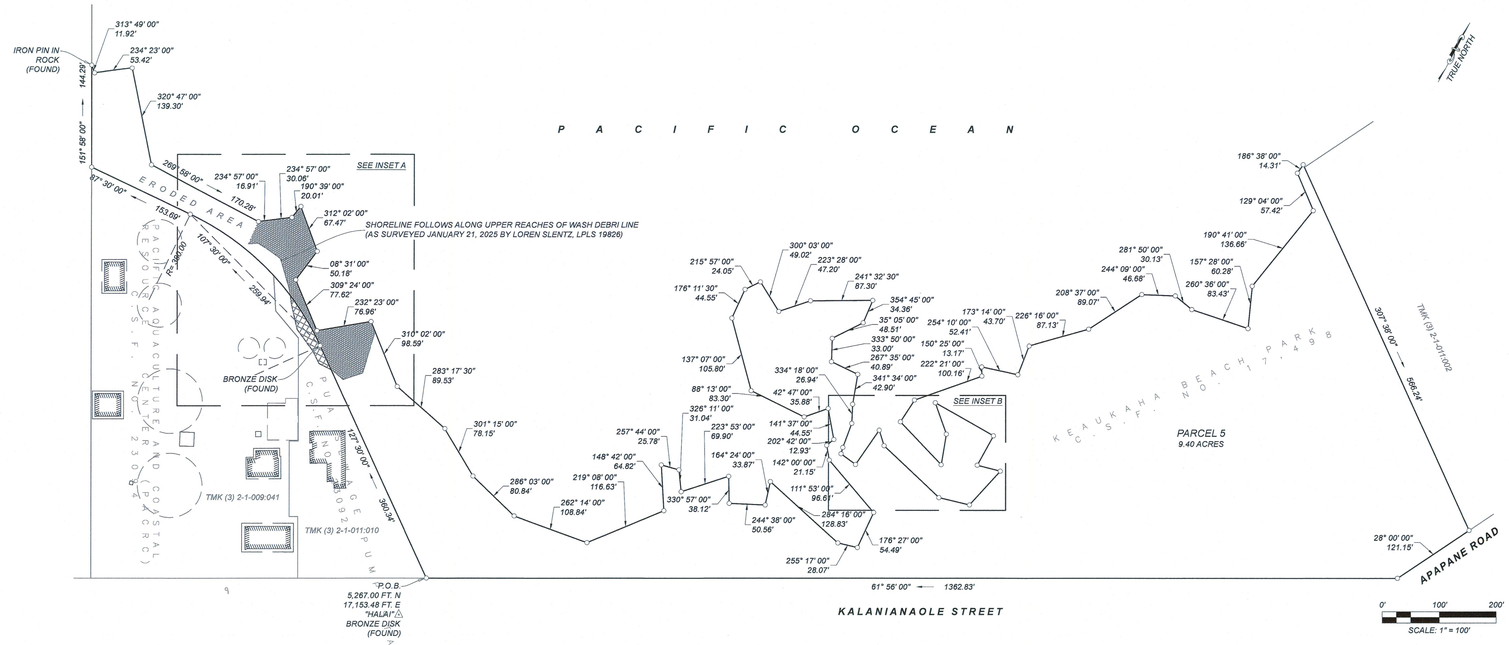

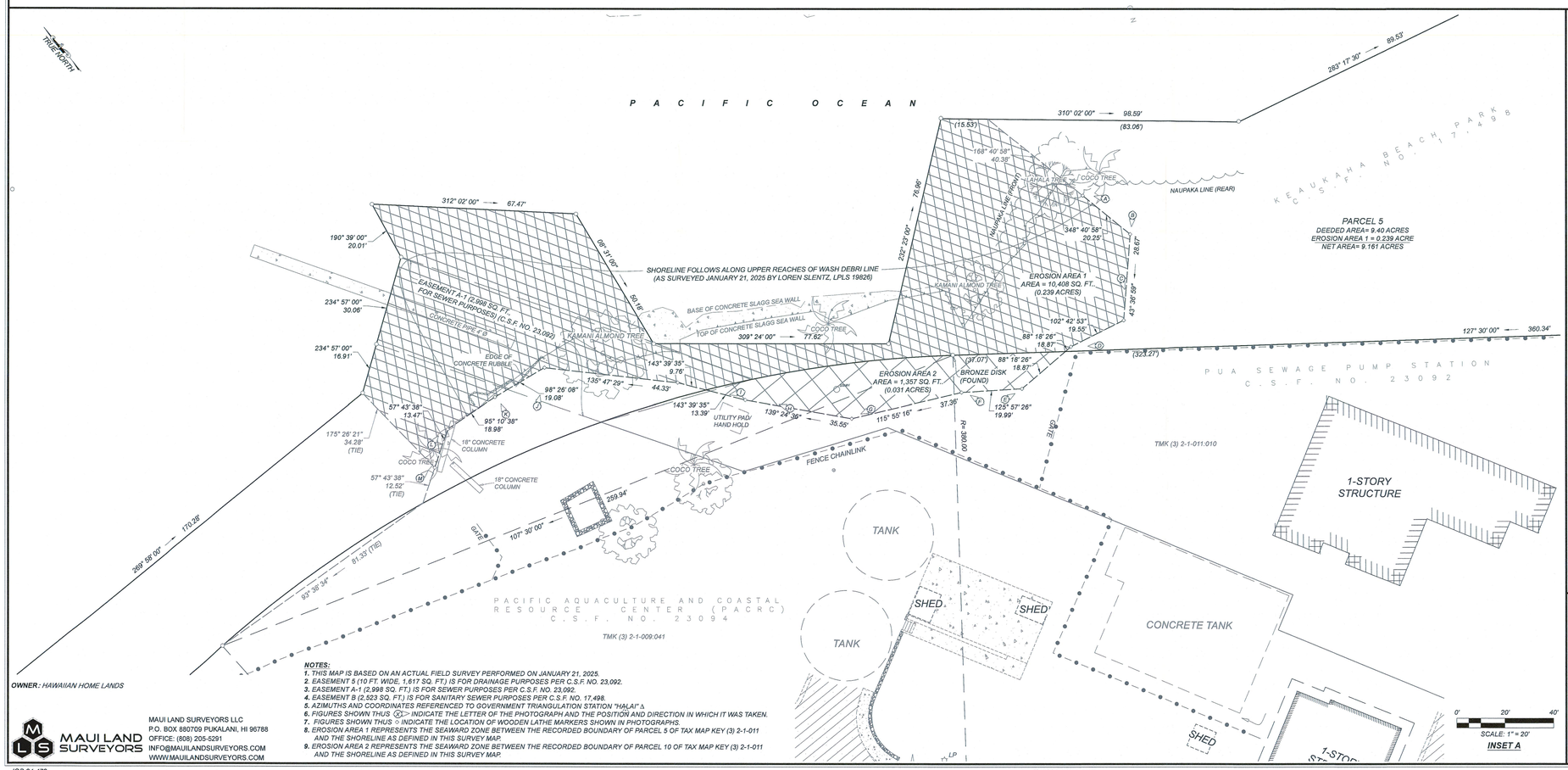

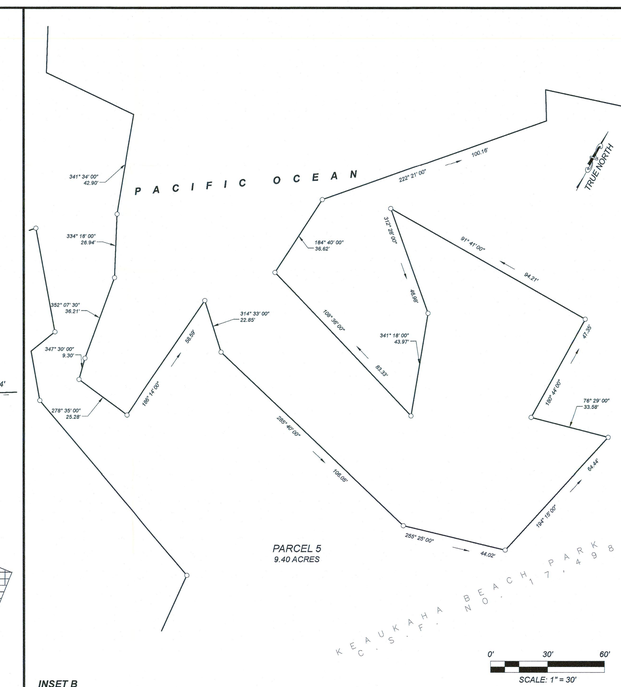

OWNER: HAWAIIAN HOME LANDS

NOTES:

1. THIS MAP IS BASED ON AN ACTUAL FIELD SURVEY PERFORMED ON JANUARY 21, 2025.
2. EASEMENT 5 (10 FT. WIDE, 1,617 SQ. FT.) IS FOR DRAINAGE PURPOSES PER C.S.F. NO. 23,092.
3. EASEMENT A-1 (2,998 SQ. FT.) IS FOR SEWER PURPOSES PER C.S.F. NO. 23,092.
4. EASEMENT B (2,523 SQ. FT.) IS FOR SANITARY SEWER PURPOSES PER C.S.F. NO. 17,498.
5. AZIMUTHS AND COORDINATES REFERENCED TO GOVERNMENT TRIANGULATION STATION "HALAI" △
6. FIGURES SHOWN THUS (X) INDICATE THE LETTER OF THE PHOTOGRAPH AND THE POSITION AND DIRECTION IN WHICH IT WAS TAKEN.
7. FIGURES SHOWN THUS ◇ INDICATE THE LOCATION OF WOODEN LATHE MARKERS SHOWN IN PHOTOGRAPHS.
8. EROSION AREA 1 REPRESENTS THE SEAWARD ZONE BETWEEN THE RECORDED BOUNDARY OF PARCEL 5 OF TAX MAP KEY (3) 2-1-011 AND THE SHORELINE AS DEFINED IN THIS SURVEY MAP.
9. EROSION AREA 2 REPRESENTS THE SEAWARD ZONE BETWEEN THE RECORDED BOUNDARY OF PARCEL 10 OF TAX MAP KEY (3) 2-1-011 AND THE SHORELINE AS DEFINED IN THIS SURVEY MAP.

MAUI LAND SURVEYORS
MAUI LAND SURVEYORS LLC
P.O. BOX 880709 PUKALANI, HI 96788
OFFICE: (808) 205-5291
INFO@MAUILANDSURVEYORS.COM
WWW.MAUILANDSURVEYORS.COM

THIS MAP WAS PREPARED BY ME OR UNDER MY DIRECT SUPERVISION.

LOREN "ERICH" SLENTZ
REGISTERED PROFESSIONAL LAND SURVEYOR
STATE OF HAWAII CERTIFICATE NUMBER LS19826
LICENSE EXPIRATION DATE: 30 APRIL 2026

LOREN ERICH SLENTZ — LICENSED PROFESSIONAL LAND SURVEYOR No. 19826 — HAWAII U.S.A.