

PHOTO 1
VIEWING NORTH




PHOTO 2
VIEWING SOUTH




PHOTO 3
OVERVIEW




PHOTO 4
VIEWING SOUTH



This work was prepared by me or under my direct supervision.

Daniel L. Berg
Daniel L. Berg
PLS 11245

Certified Shoreline Survey
of Lot 5, Puua-Keonepoko Iki
Portion of Grant 1533 ,
Puua-Keonepoko Iki, Puna
Island and County of Hawaii, Hawaii
SHEET 2 OF 2



dlb & Associates
LAND SURVEYING • MAPPING • CONSULTING

P.O.Box 49-2281 Keaau, HI. 96749
Ph.966-4206 Fx.82-6830
www.dibandassoc.com

Photos

PHOTOS TAKEN AUGUST 3,
AT 11 a.m.