

Photo No. 1



Photo No. 2



Photo No. 3




Photo No. 4



Photo No. 5



Photo No. 6



Photo No. 7




Photo No. 8



Photo No. 9



Photo No. 10

Shoreline Survey of
a Portion of Lot 1 (Map 1)
of Land Court Consolidation 189 and
Land Court Application 1881 (Map 1)

Situated at Kaohai, Lanai, Hawaii
Tax Map Key: (2) 4-9: 002: por. 001 and
(2) 4-9-003: 010

Notes:

Photographs were taken on February 8, 2023,
between 9:22 a.m. - 11:10 a.m.



Photo No. 11



Photo No. 12




Photo No. 13



Photo No. 14



Photo No. 15



Photo No. 16

Notes:

Photographs were taken on February 8, 2023,
between 9:22 a.m. – 11:10 a.m.

Shoreline Survey of
a Portion of Lot 1 (Map 1)
of Land Court Consolidation 189 and
Land Court Application 1881 (Map 1)

Situated at Kaohai, Lanai, Hawaii
Tax Map Key: (2) 4-9: 002: por. 001 and (2) 4-9-003: 010

Sheet 2 of 2 Sheets