




Date: June 21, 2022
Time: 11:20 AM

①➡




Date: June 21, 2022
Time: 11:21 AM

②➡



Date: June 21, 2022
Time: 11:21 AM

③➡




Date: June 21, 2022
Time: 11:21 AM

④➡




Date: June 21, 2022
Time: 11:21 AM

⑤➡




Date: June 21, 2022
Time: 11:22 AM

⑥➡




Date: June 21, 2022
Time: 11:22 AM

⑦➡



Date: June 21, 2022
Time: 11:22 AM

⑧➡



Date: June 21, 2022
Time: 11:22 AM

⑨➡

Photographs
Shoreline Survey of
Lot 38 (Map 2) and
Lots 274 and 275 (Map 145)
of Land Court Application 505
At Kailua, Koolaupoko, Oahu, Hawaii
Tax Map Key: (1) 4-3-006: 058, 105 & 106