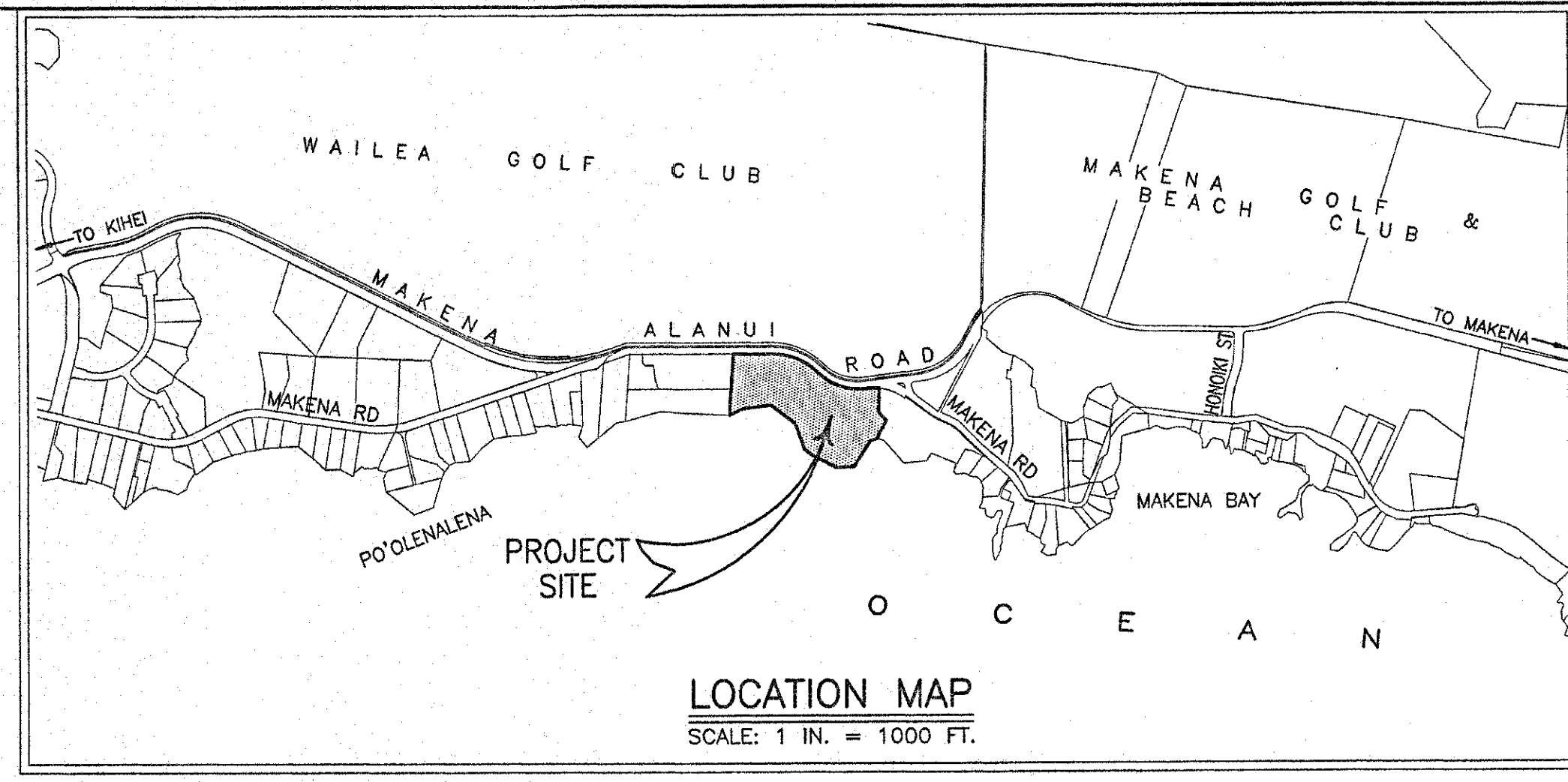


TRUE NORTH  
SCALE: 1 INCH = 30 FEET



**LOT 10-A-1**  
**T.M.K.: (2) 2-1-07: 95**  
AREA PER LAND COURT APPLICATION 1846 (MAP 6) = 10.666 ACS.  
AREA PER PROPOSED SHORELINE BOUNDARY = 10.270 ACS.


LAND COURT APPLICATION 1846

- LEGEND:**
- EXISTING TOP OF BANK
  - EXISTING GRADE
  - EXISTING SPOT ELEVATION
  - A POINT NUMBER
  - ⓪ PHOTO NUMBER


- NOTES:**
1. ALL AZIMUTHS AND RECORD COORDINATES, REFER TO GOVERNMENT SURVEY TRIANGULATION STATION "PUU OLA".
  2. OWNERS OF ADJOINING LANDS, AS SHOWN ON PLAN, ARE TAKEN FROM RECORDS IN THE REAL PROPERTY MAPPING BRANCH.
  3. LOCATION OF EXISTING VEGETATION LINE SHOWN ON MAP BASED ON FIELD SURVEY CONDUCTED ON MAY 11, 12, 13 AND 14, 2020.

**SHORELINE CERTIFICATION MAP FOR T.M.K.: (2) 2-1-07: 95**

LOT 10-A-1 OF LAND COURT APPLICATION 1846  
PAPAANUI, WAIPAHO, KALIHI, HONUAAULA, MAKAWAO, MAUI, HAWAII



SCALE: 1 IN. = 30 FT.  
OWNERS: MAKENA SURF  
ADDRESS: MAKENA SURF  
PROPERTY ADDRESS: 4850 MAKENA ALANUI RD



*Reed M. Artochi* Date: 4/30/24  
This map was prepared by me or under my supervision. Expiration Date of License

**WARREN S. UNEMORI - ENGINEERING, INC.**  
Wells Street Professional Center - Suite 403  
2145 Wells Street - Wailuku, Maui, Hawaii 96793  
(808)242-4403 FAX: (808)244-4856

September 6, 2022