



PHOTO NO. 1




PHOTO NO. 2



PHOTO NO. 3




PHOTO NO. 4




PHOTO NO. 5




PHOTO NO. 6

SHORELINE PHOTOGRAPHS TAKEN ON
06-06-2022 AT 12:30 PM

- LEGEND:
- CRM CONCRETE RUBBLE MASONRY
 - TMK TAX MAP KEY
 - WOODEN FENCE
 - CRM WALL OR PAVING
 - SHORELINE PHOTOGRAPH LOCATION AND DIRECTION
 - SHORELINE LOCATION AS SHOWN ON PHOTOGRAPHS HEREIN

- NOTES:
1. AZIMUTHS ARE REFERRED TO GOVERNMENT SURVEY TRIANGULATION STATION "PUNCHBOWL" Δ.
 2. ONLY IMPROVEMENTS SHOWN WERE LOCATED.
 3. MAP IS COMPILED FROM RECORDS FOUND AT THE STATE SURVEY OFFICE, CITY AND COUNTY OF HONOLULU, REAL PROPERTY ASSESSMENT DIVISION AND DEPT. OF PLANNING AND PERMITTING.

Job No.: 14887
F.B. No.: 271-75-74
F.N.: 14887 6-25-22 (J5 1739 Ala Moana Blvd - Duke K Lagoon) SHORELINE.dwg

