1

2

3



4

5

6

7

8

9

10

11

12

13

14

NOTE: Photos taken on May 3, 2022

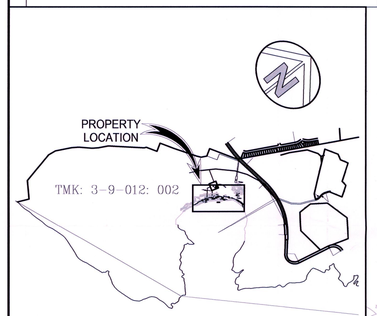

VICINITY MAP
Not to Scale

TRUE NORTH
Scale: 1 in. = 40 ft.

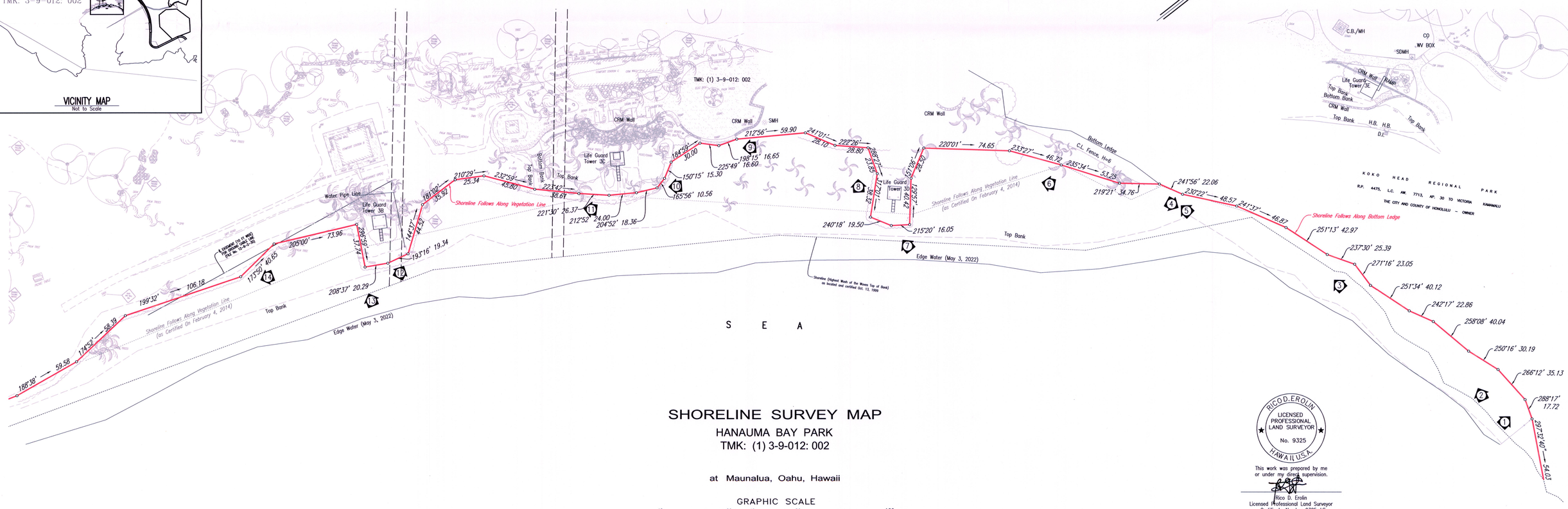

SHORELINE SURVEY MAP

HANAUMA BAY PARK

TMK: (1) 3-9-012: 002

at Maunalua, Oahu, Hawaii

GRAPHIC SCALE

40 0 20 40 80 160

(IN FEET)
1 Inch = 40 Feet

RICO D. EROLIN
LICENSED PROFESSIONAL LAND SURVEYOR
No. 9325
HAWAII U.S.A.

This work was prepared by me or under my direct supervision.

Rico D. Erolin
Licensed Professional Land Surveyor
Certificate Number 9325-LS
License Expires April 30, 2024

TMK: (1) 3-9-012: 002
Job No. 2020007-03A_SL
F.B. No. 3380C

CONTROLPOINT SURVEYING, INC.
615 Piikoi Street, Suite 700
HONOLULU, HAWAII 96814

May 16, 2022
36x24=6.0 Sq. Ft.

File: N:\SHORELINE\2020\000\2020007-03A\dwg\2020007-03A_SL.dwg
Plot: May 20, 2022