Photo No. 1

Photo No. 2



Photo No. 3

Photo No. 4

Photo No. 5

Photo No. 6



Photo No. 7



Photo No. 8



Photo No. 9



Photo No. 10



Photo No. 11



Photo No. 12

Photo No. 13



Photo No. 14

Notes:

Photographs taken January 21, 2021,
between 8:51 a.m. – 10:35 a.m.

Photographs
Shoreline Survey
of Lot 49 (Map 9)
# of Land Court Consolidation 170

At Kealiakapu, Kaunolu, Island of Lanai, Hawaii

Tax Map Key: (2) 4–9–002: por. 001

R. M. TOWILL CORPORATION

2024 North King Street, Suite 200
Honolulu, Hawaii 96819



Photo No. 15



Photo No. 16



Photo No. 17



Photo No. 18

Photo No. 19

Photo No. 20

Photo No. 21



Photo No. 22



Photo No. 23

Photo No. 24



Photo No. 25



Photo No. 26



Photo No. 27



Photo No. 28



Photo No. 29

Photographs
Shoreline Survey
of Lot 49 (Map 9)
of Land Court Consolidation 170
At Kealiakapu, Kaunolu,
Island of Lanai, Hawaii
Tax Map Key: (2) 4-9-002: por. 001

Sheet 2 of 3 Sheets

Photo No. 30



Photo No. 31



Photo No. 32

Photo No. 33



Photo No. 34

Photo No. 35

Photo No. 36



Photo No. 37

Photo No. 38

Photo No. 39

Photo No. 40



Photo No. 41



Photo No. 42

Photographs
Shoreline Survey
of Lot 49 (Map 9)
of Land Court Consolidation 170
At Kealiakapu, Kaunolu,
Island of Lanai, Hawaii
Tax Map Key: (2) 4–9–002: por. 001

Sheet 3 of 3 Sheets

RMTC Ref. No.: 1–23579–1–S
F.N.: Lanai Lot 49 Shoreline 2021.Dwg

R. M. TOWILL CORPORATION

2024 North King Street, Suite 200
Honolulu, Hawaii 96819