


SHORELINE MAP OF LOT 1

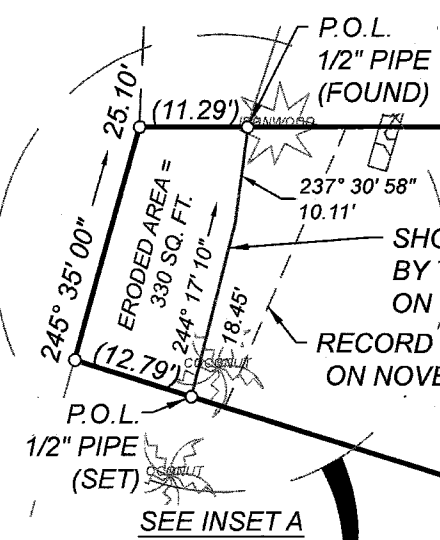
A PORTION OF SECTION 2 OF THE SECOND PARTITION OF THE HAMAKUAPOKO HUI LANDS

SITUATED AT LOWER PAIA, HAMAKUAPOKO, ISLAND AND COUNTY OF MAUI, STATE OF HAWAII
T.M.K. (2) 2-6-002-011

T.M.K. (2) 2-6-002-010

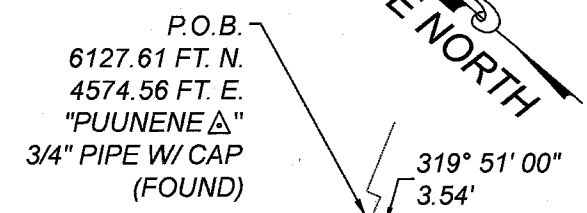


PACIFIC OCEAN



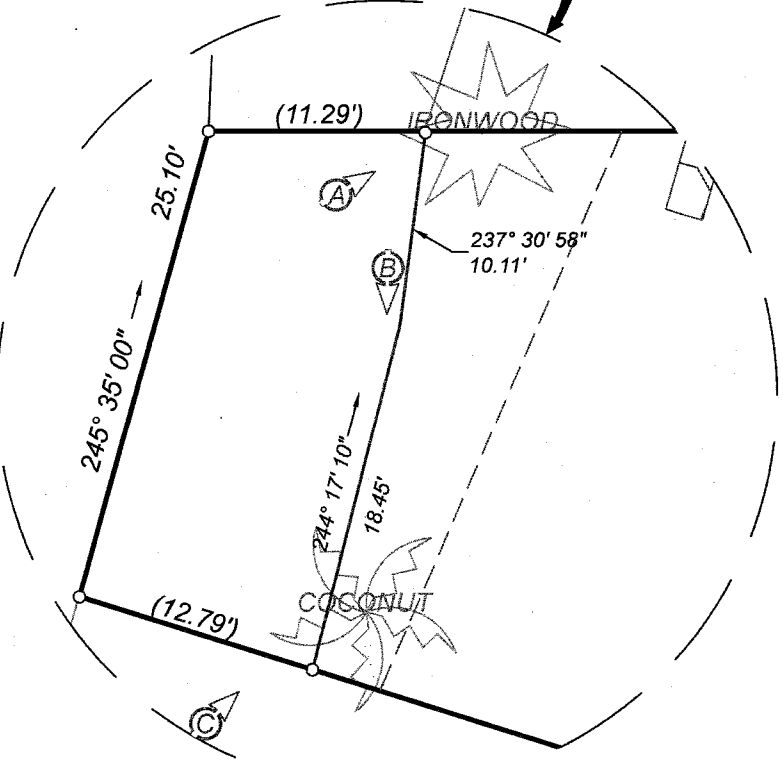
SHORELINE; UPPER REACHES OF WAVES AS EVIDENT BY THE VEGETATION LINE AND DEBRIS SURVEYED ON SEPTEMBER 1, 2020 @ 11:00 A.M.
RECORD SHORELINE AS SURVEYED BY THE STATE OF HAWAII ON NOVEMBER 9, 1984 (CERTIFIED MARCH 19, 1985)

T.M.K. (2) 2-6-002-011
RECORD AREA = 15,292 SQ. FT.
LESS ERODED AREA = 330 SQ. FT.
NET AREA = 14,962 SQ. FT.

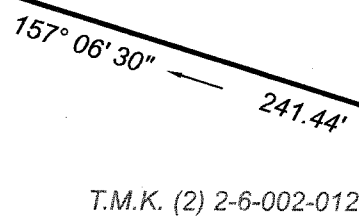


REMNAINT 4 (FEDERAL AID PROJECT N.R.S.H. No. 17-A)

HANA HIGHWAY

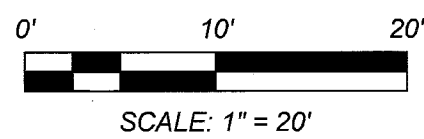


INSET A
NOT TO SCALE



PREPARED FOR :
PAIA BAY PROPERTIES, LLC
PO BOX 790100
PAIA HI 96779

- NOTES:**
1. THIS MAP IS BASED ON AN ACTUAL FIELD SURVEY PERFORMED ON SEPTEMBER 1, 2020.
 2. ALL AZIMUTHS AND COORDINATES ARE BASED ON RECORD INFORMATION AND REFER TO GOVERNMENT SURVEY TRIANGULATION STATION "PUUNENE Δ".
 3. (X) DENOTES PHOTOS NUMBER, LOCATION AND DIRECTION.
 4. REMNAINT 4, RECORDED IN THE OFFICE OF THE REGISTRAR OF CONVEYANCE AT HONOLULU IN LIBER 12, PAGE 400 DATED JANUARY 30, 1860
 5. PROJECT ADDRESS: 49 HANA HIGHWAY, PAIA, HI 96779



MAUI LAND SURVEYORS LLC
P.O. BOX 880709 PUKALANI, HI 96788
OFFICE: (808) 205-5291
INFO@MAUILANDSURVEYORS.COM
WWW.MAUILANDSURVEYORS.COM



THIS MAP WAS PREPARED BY ME OR UNDER MY DIRECT SUPERVISION.
Allen L. Hale
ALLEN L. HALE
REGISTERED PROFESSIONAL LAND SURVEYOR
STATE OF HAWAII CERTIFICATE NUMBER LS18574
LICENSE EXPIRATION DATE: 30 APRIL 2022

