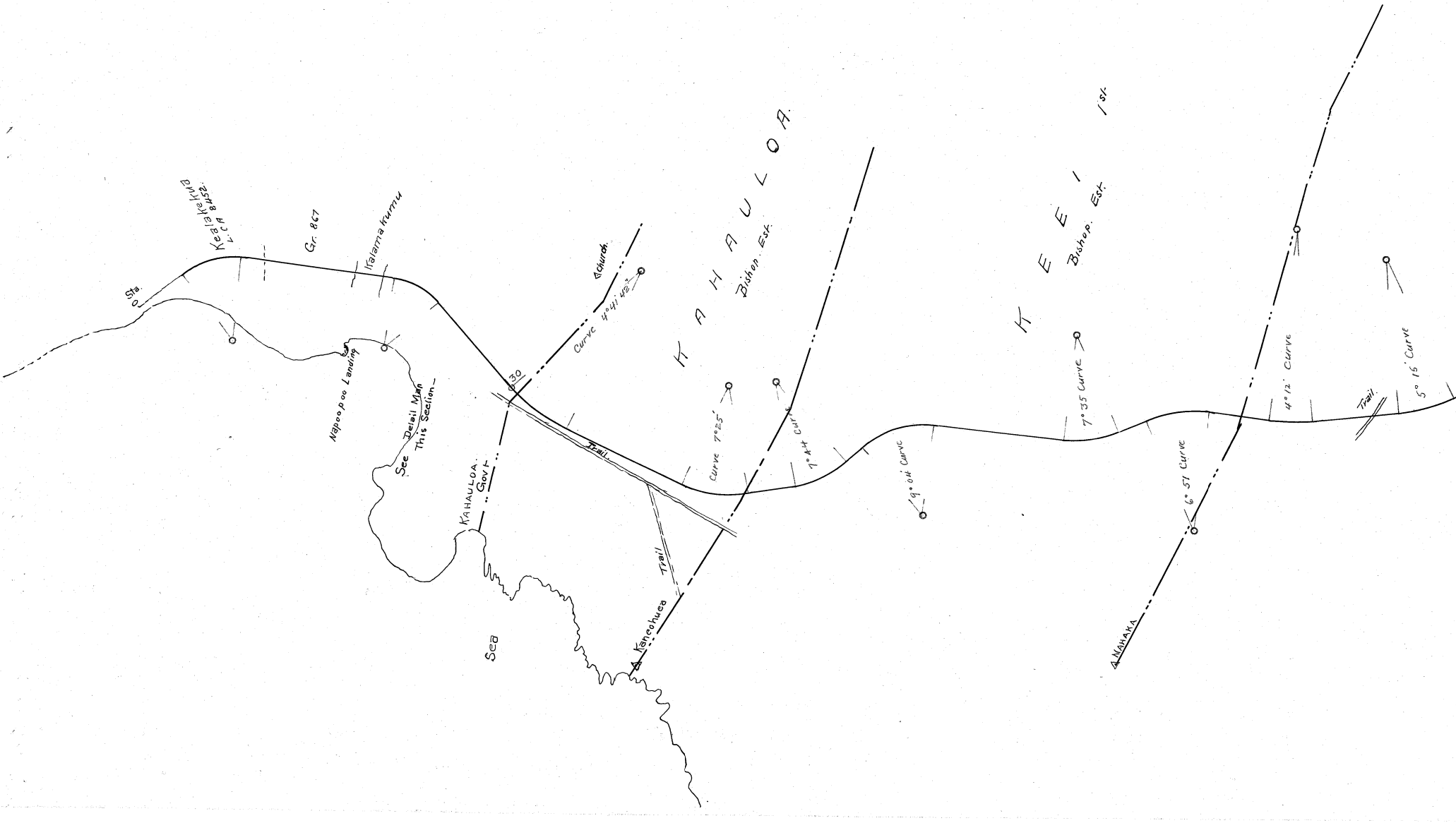
Sta. 0
Kealakekua L.C.A. 8452.
Gr. 867
Kalamakumu
Napoopoo Landing
See Detail Map This Section
30
Church.
Curve 4°41'42"
KAHAULOA. Govt.
Trail.
Trail
Kaneohuea
Sea
KAHAULOA.
Bishop. Est.
Curve 7°25'
7°44' Curve
9°04' Curve
KEEI 1st.
Bishop. Est.
7°35' Curve
6°51' Curve
NAHAKA
4°12' Curve
Trail.
5°15' Curve


Δ Keei
KEEI 2nd
Bishop Est.
HONAUNAU
Bishop Est.
5°54' Curve
3°42' Curve
3°22' Curve
4°52' Curve
7°15' Curve
7°01 Curve
7°01 Curve
7°07' Curve
11°38 Curve
9°24 Curve
8°19' C.
7°04' C.
4°33' C
2°17' C.
8°29 C.
6°46' C.
Trail
3°27' C.

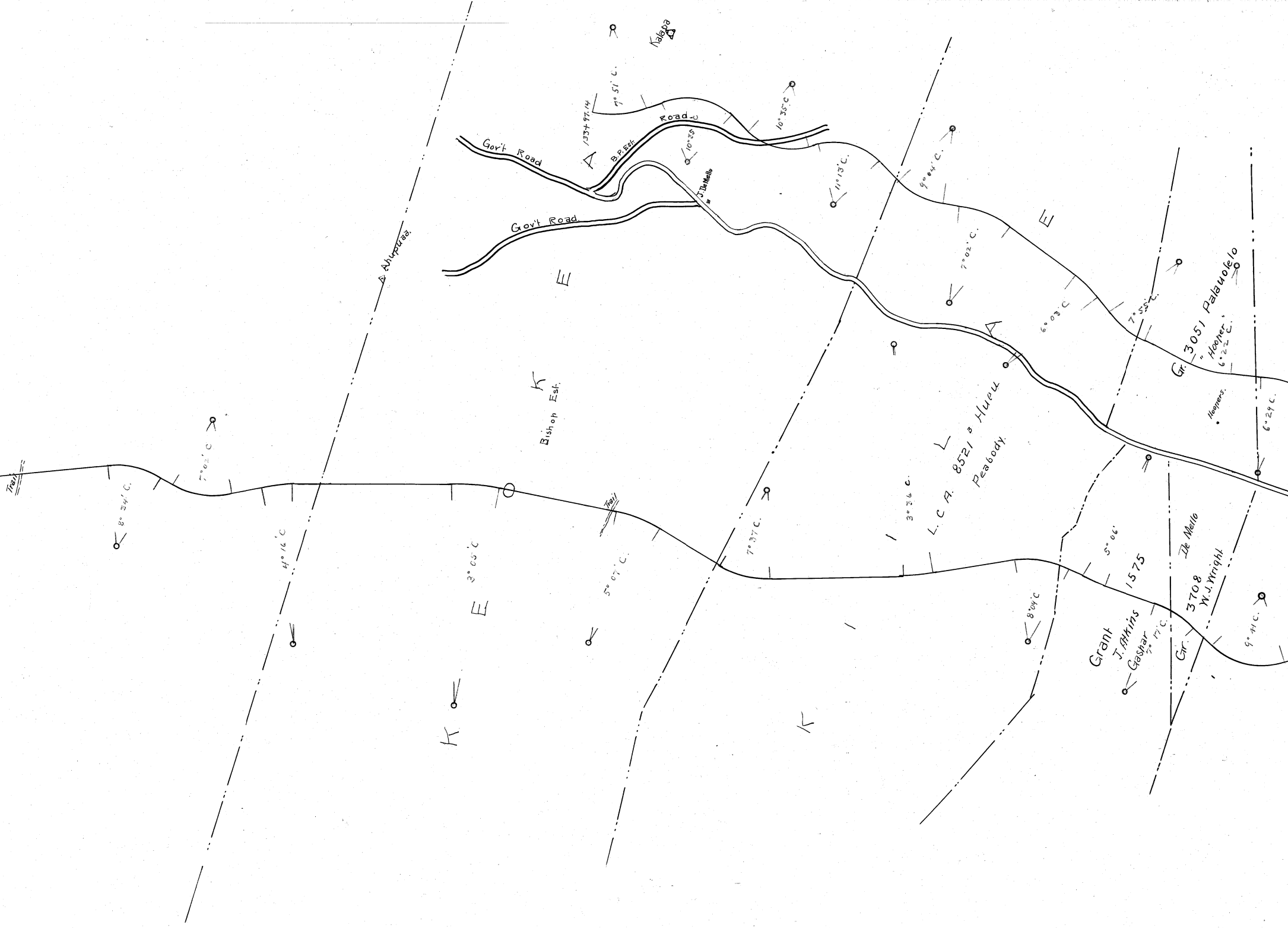
Kalapa
7° 51' C.
133+97.14
Road
Gov't Road
B.P. Est.
10°35
10° 35' C
J. DeMello
Gov't Road.
11° 13' C.
9° 04' C.
7° 02' C.
E
Ahupuaa.
E
K
Bishop Est.
K
6° 03' C
A
7° 55' C.
Gr. 3051 Palauolelo
"Hooper"
6° 22' C.
Hoopers.
6° 29' C.
L
L.C.A. 8521 B Hueu
Peabody.
3° 36' C.
I
7° 02' C
8° 34' C.
Trail
4° 16' C
O
Trail
3° 05' C
5° 07' C.
7° 37' C.
E
K
I
K
8° 04' C
5° 06'
1575
De Mello
3708
W. J. Wright
Gr.
Grant
J. Atkins
Gashar
7° 17' C.
9° 41' C.

Approved Dec 24 1910
Marston Campbell
Superintendent of Public Works

Approved ______________ 19
____
Governor, Territory of Hawaii

MAP OF
KONA RAILROAD & LAND Co'S LINE

From Sta 30 to Sta. 396+88.3
Sta. 396+88.3 = 0 to – and – 133+97.14 Kailua Division
SOUTH KONA HAWAII
Scale 500 Ft. = 1. inch
Nov. 1910
W. A. Wall.–

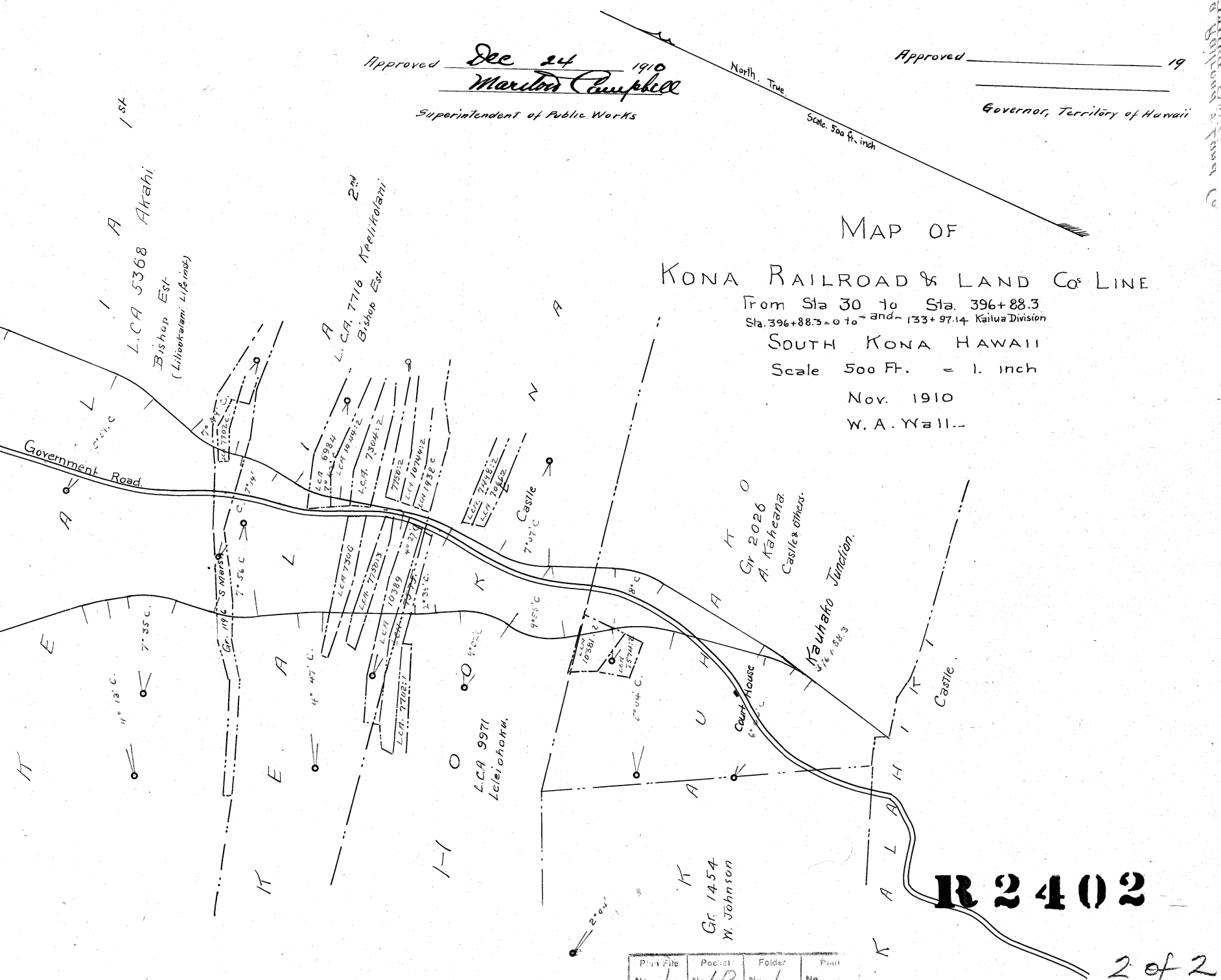
North. True.
Scale. 500 ft. inch
1st
L.C.A. 5368 Akahi
Bishop Est.
(Liliuokalani Life int.)
2nd
L.C.A. 7716 Kaelikolani
Bishop Est.
Government Road.
K E A L I A
K E A L I A
H O N O K U A
K A H U K A K O
K A L A H I K I
Kauhako Junction.
396+88.3
Gr. 2026
A. Kaheana.
Castle & others.
Castle
Castle.
Court House
Gr. 1196 S. Mars
L.C.A. 6984
L.C.A. 10444:2
L.C.A. 7304:2
7750:2
L.C.A. 10744:2
L.C.A. 1938 c
L.C.A. 7498:2
L.C.A. 7066:2
L.C.A. 7306
L.C.A. 7750:3
L.C.A. 10389
L.C.A. 7702:1
L.C.A. 10381:2
L.C.A. 7574:2
L.C.A. 9971
Leleiohoku.
Gr. 1454
W. Johnson
7° 07' C
7° 56' C
7° 35' C.
4° 47' C.
4° 27' C
2° 34' C.
9° 55' C
8° C
2° 04' C.
2° 04'

R2402

Plan File No. 1 | Pocket No. 10 | Folder No. 1 | Plan No.

2 of 2