

(Revised Feb. 1942)

LOT 3
POUHALA HOMESTEADS
Waikele, Ewa, Oahu

SEE RESURVEY 1356
R.M. 4084


See Land Office Deed 5-19944
for Access Rights

Furnished Land Office
Feb. 23, 1942

See Folders 254, 267-D and
525

File in CARTON 171

Furnished Land Office Feb. 23/42
See also folders 254, 267-D + 525



TERRITORY OF HAWAII
SURVEY DEPARTMENT

C.S.F.No. _____

HONOLULU

February 11, 1942

(Revised February 1942)

Lot 3
Pouhala Homesteads
Waikele, Ewa, Oahu

Being a portion of the Government (Crown) Land of Pouhala

Beginning at the north corner of this lot, on the south side of Farrington Highway (Waipahu Cut-Off), F.A.P. 4-C and F.A.G.H. 4-C, the coordinates of said point of beginning referred to centerline P.I.3 (pipe in concrete) of Farrington Highway (F.A.P. 4-C) being 305.98 feet North and 1811.89 feet East and the coordinates of said P.I.3 monument referred to Government Survey Triangulation Station "EWA CHURCH" being 3651.25 feet South and 11,893.59 feet West, as shown on Government Survey Registered Map 3061, and running by azimuths measured clockwise from True South:-

1. 298° 58' 448.99 feet along the southwest side of Oahu Railway and Land Company's railroad right of way, 40 feet wide, to a pipe;
2. 81° 47' 190.90 feet along Lot 4, Part 2, Pouhala Homesteads and along the north side of Pouhala Homestead Road;
3. 161° 39' 119.14 feet along R.P. 835, L.C.Aw. 1679 Apana 2 to Napala;
4. 77° 42' 154.17 feet along same;
5. 78° 56' 91.75 feet along R.P. 860, L.C.Aw. 858-B Apana 2 to Puolohinano;
6. Thence along the east side of Waipahu Drainage Canal, 120.00 feet wide, on a curve to the left having a radius of 460.00 feet, the chord azimuth and distance being 154° 09' 34.5" 168.73 feet;

(over)

Lot 3, Pouhala Homesteads
Waikele, Ewa, Oahu

-2-

February 11, 1942

7. 143° 35' 30" 0.75 feet along same along tangent;
8. 258° 42' 151.21 feet along the south side of
Farrington Highway to the point
of beginning.

AREA 1.163 ACRES


Compiled from data fur.
by Terr. Hghwy. Dept., C & C
Engr. Dept. & from Govt. Survey
records & survey by H.B. Copp,
by

Henry B Copp
Henry B. Copp
Assistant Cadastral Engineer
bkp

11

N.	S.	E.	W.	Area.	Acres
235.0	205.18	541.10	541.11	1.163	305.778
					1811.88 E.P.I. 2 Nov

3/10/42 2/11/42



TERRITORY OF HAWAII
SURVEY DEPARTMENT

C.S.F.No. 9856

HONOLULU

February 11, 1942

Waipahu Flood Control
Drainage Canal (120 feet wide)

PARCEL 12

Territory of Hawaii

Owner

Being a portion of Lot 3, Pouhala Homesteads covered
by Homestead Lease No. 32 to Andrew Baker Napahuelua

Being a portion of the Government (Crown) Land of Pouhala
Waikele, Ewa, Oahu


Beginning at the southwest corner of this parcel of land,
the southwest corner of said Lot 3, Pouhala Homesteads, and
the northwest corner of L.C.Aw. 858-B Apana 2 to Puolohinano,
the coordinates of said point of beginning referred to a + on
rock near railroad bridge over Waikele Stream being 493.79
feet South and 245.20 feet East, and the coordinates of said
+ on rock referred to Government Survey Triangulation Station
"EWA CHURCH" being 3039.00 feet South and 10,414.30 feet West,
and running by azimuths measured clockwise from True South:-

1. 174° 46' 63.54 feet along Lot 2, Pouhala Homesteads;
2. Thence along the east side of drainage canal (120 feet
wide), on a curve to the right
with a radius of 460.00 feet,
the direct azimuth and distance
being 340° 44' 52" 63.85 feet;
3. 78° 56' 15.55 feet along L.C.Aw. 858-B Apana 2 to
Puolohinano to the point of
beginning.

AREA 539 SQUARE FEET
OR
0.012 ACRE

Compiled from data fur.by
Terr.Highwy.Dept., the C & C Engr.
Dept.& from Govt.Survey records,
by

Henry B Copp
Henry B. Copp
Assistant Cadastral Engineer
bkp



TERRITORY OF HAWAII

SURVEY DEPARTMENT

HONOLULU

February 11, 1942

C.S.F.No. 9657

Farrington Highway
(Waipahu Cut-Off)

Waiawa to Honouliuli, Ewa, Oahu, T. H.
Federal Aid Project No. 4-C and
Federal Aid Grade Crossing Project No. F.A.G.C. 4-C and
Kunia Road, Federal Aid Project No. 16-B

PARCEL 18

Territory of Hawaii

Owner

Being a portion of Lot 3 of the Puhala Homesteads covered
by Homestead Lease No. 32 to Andrew Baker Napahuelua
Land situated at Puhala, Waikelo, Ewa, Oahu, T.H.

Beginning at the southwest corner of this piece of land,
being also the southeast corner of Parcel 19 and on the south
side of Farrington Highway (Waipahu Cut-Off), the coordinates
of said point of beginning referred to Government Survey Tri-
angulation Station "EWA CHURCH" being 3365.91 feet South and
10,184.94 feet west, and running by azimuths measured clock-
wise from True South:-

1. 174° 46' 71.97 feet along Parcel 19, along Lot 2 of
the Puhala Homesteads;
2. 291° 33' 67.55 feet along Parcel 17, along D.C.Aw.
5663 Apana 1 to Kahonu;
3. Thence on a curve to the left with a radius of 937.74
feet, along Parcel 16, along the
southwest side of the Oahu Rail-
way and Land Company's right of
way, the direct azimuth and dis-
tance being 299° 33' 27" 19.34 feet;
4. 298° 58' 34.46 feet along Parcel 16, along the southwest
side of the Oahu Railway and Land
Company's right of way;
5. 78° 42' 106.28 feet along the remainder of Lot 3 of the
Puhala Homesteads, along the south
side of Farrington Highway (Waipahu
Cut-Off) to the point of beginning.

AREA 0.092 ACRE

Compiled from data fur.
by Terr.Highwy.Dept., by

Henry B. Copp
Henry B. Copp
Assistant Cadastral Engineer
bkp

Deed No. ~~5-1994~~

Class ~~Quitclaim Deed~~

Grantor

BAKER, Andrew & Julia; John E. & Deborah; James; William;
Jack N. Sr. & Emma; etals

Grantee

State of Hawaii

Date of Instrument	Book	Page	Area	Consideration
3/21/62 and 4/2/62	4326	267 & 273		\$1.00

Description

Vehicle access rights over Boundary 21 of the Farrington
Highway F-090-1(5), Waiolo Intersection to Ewa-Waianae
Junction section, land situate at Waikela, Ewa, Oahu.

(HL 32, Lot 3)

WITNESSES