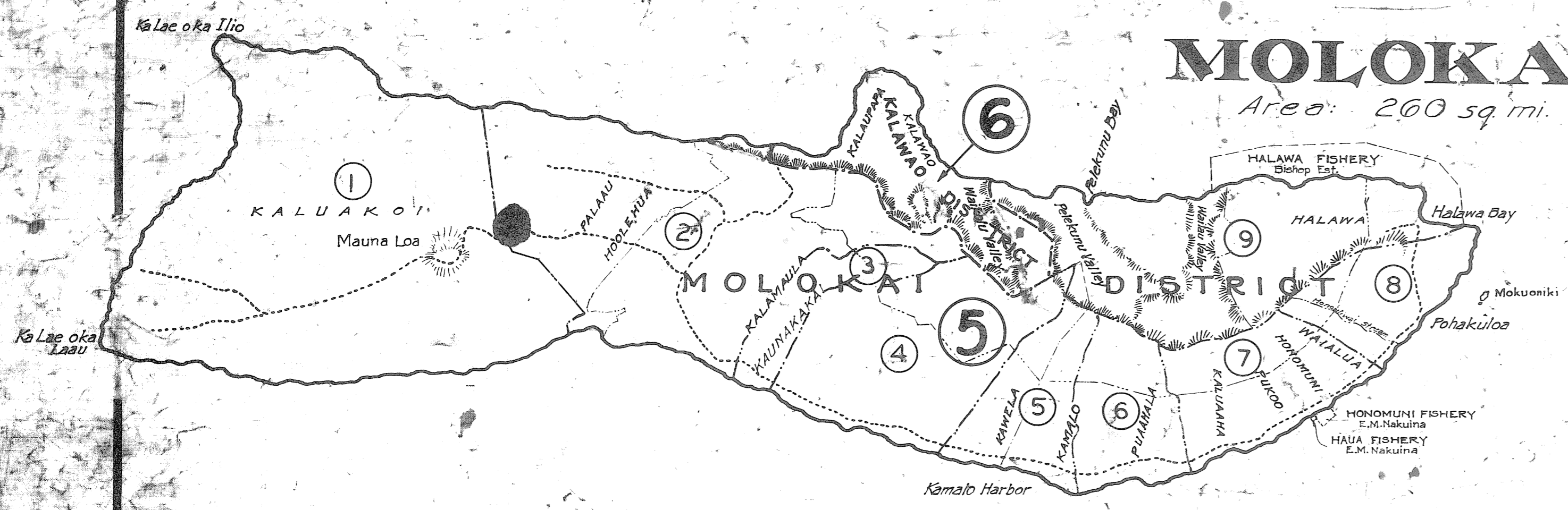


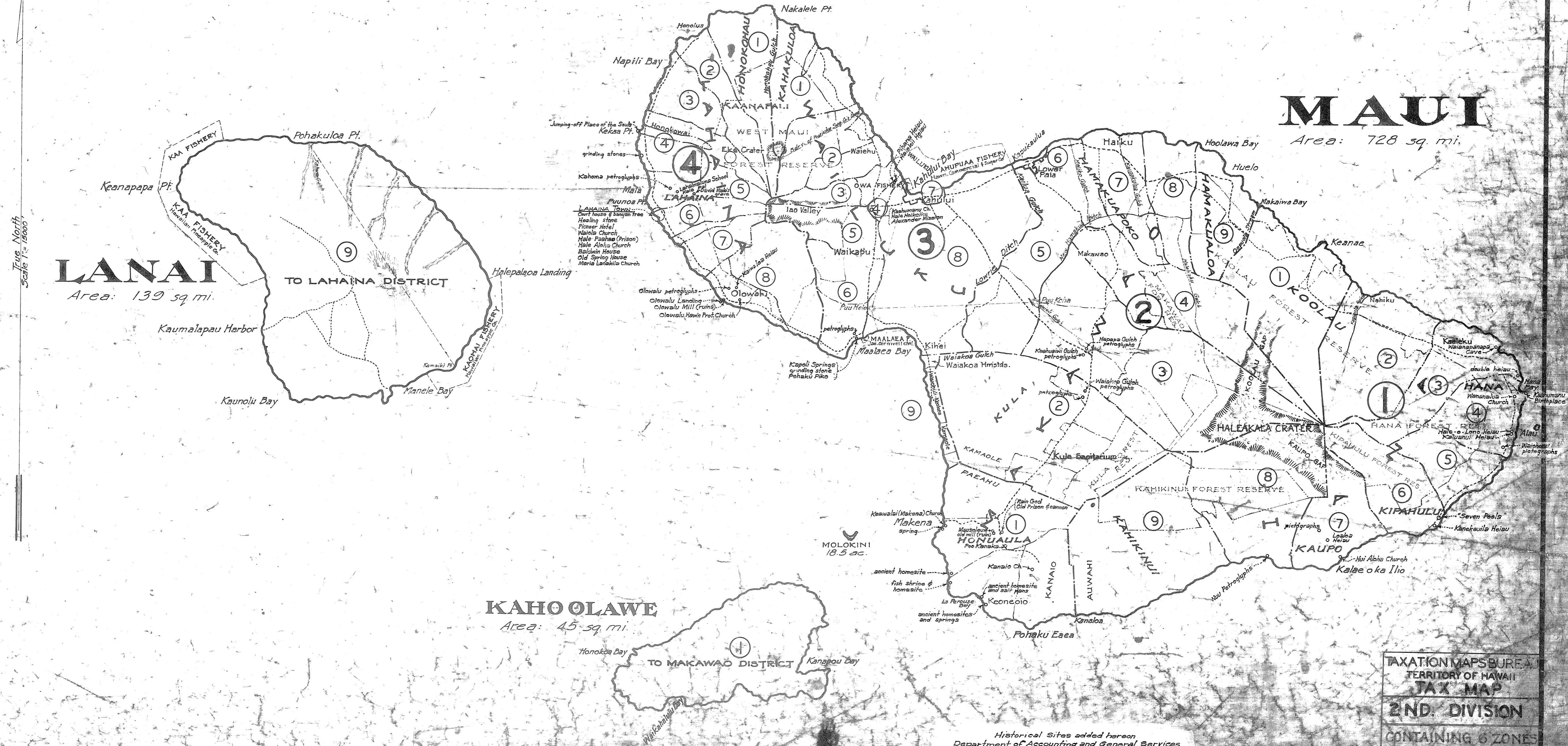
# MOLOKAI

Area: 260 sq. mi.



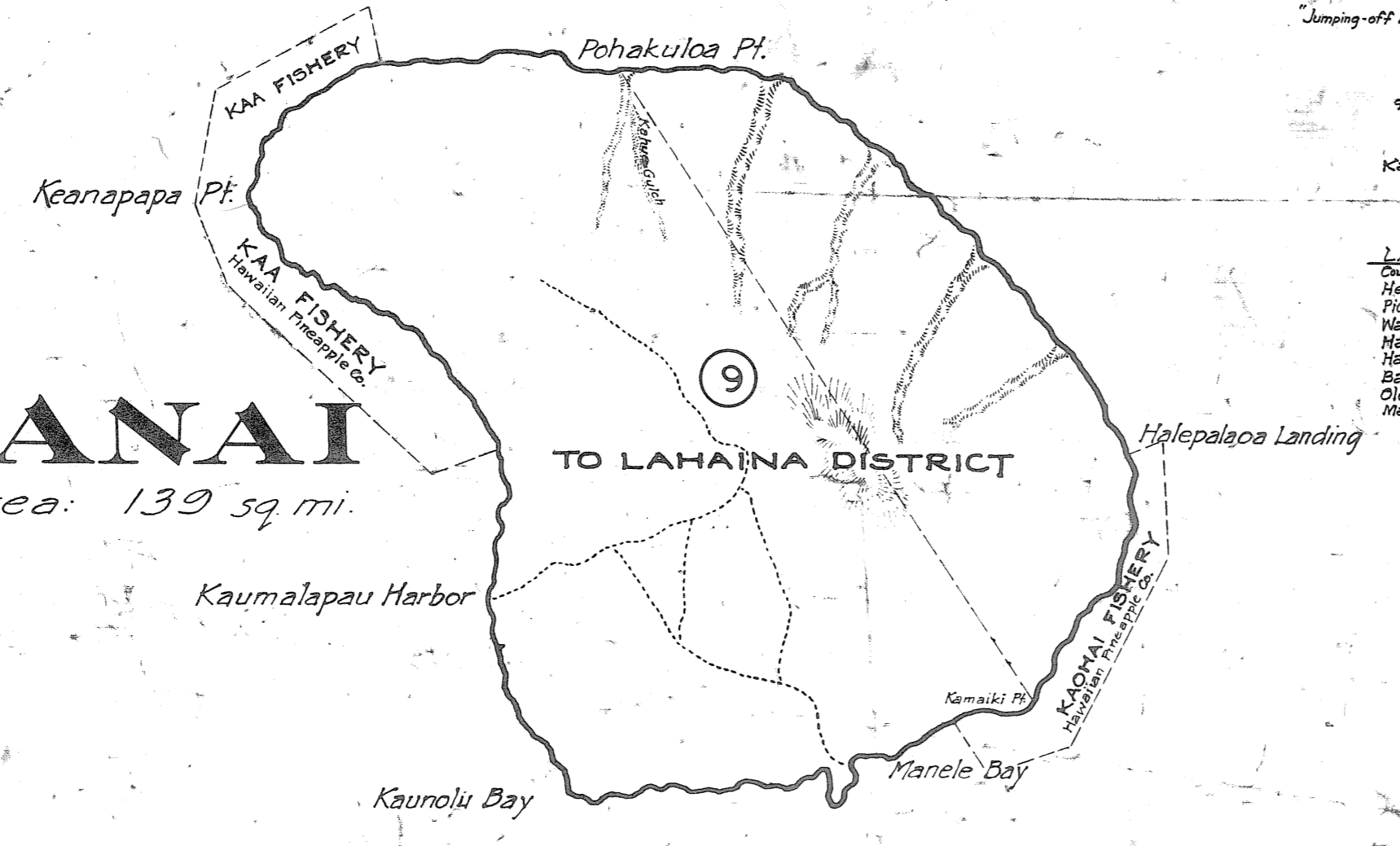
# MAUI

Area: 728 sq. mi.



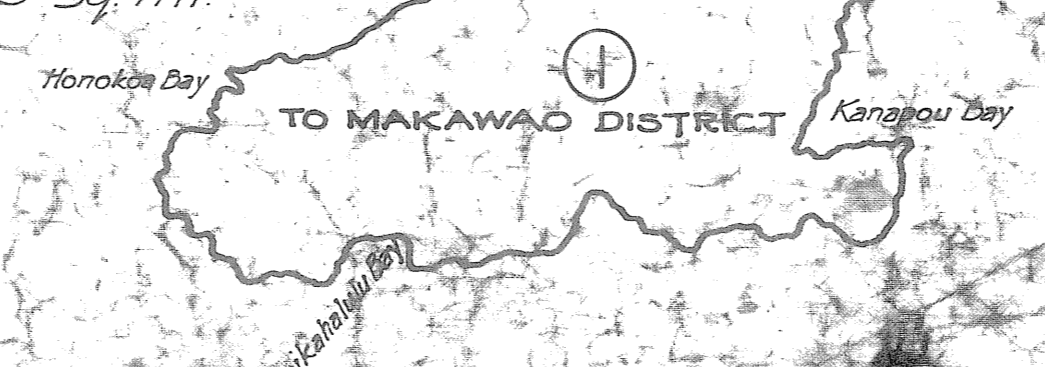
# LANAI

Area: 139 sq. mi.



# KAHOOLAWE

Area: 45 sq. mi.



True North  
Scale 1" = 15,000'

Appr. by: [Signature]  
 Revised by: [Signature]  
 Source: [Signature]  
 Date: 1-2-64

Historical Sites added hereon  
 Department of Accounting and General Services  
 Survey Division  
 By S. Kato Aug. 24, 1960

ADVANCE SHEET  
 SUBJECT TO CHANGE

TAXATION MAPS BUREAU  
 TERRITORY OF HAWAII  
**TAX MAP**  
**2ND. DIVISION**  
 CONTAINING 6 ZONES  
 Scale 1 in. = 15,000 ft.  
 PRINTED