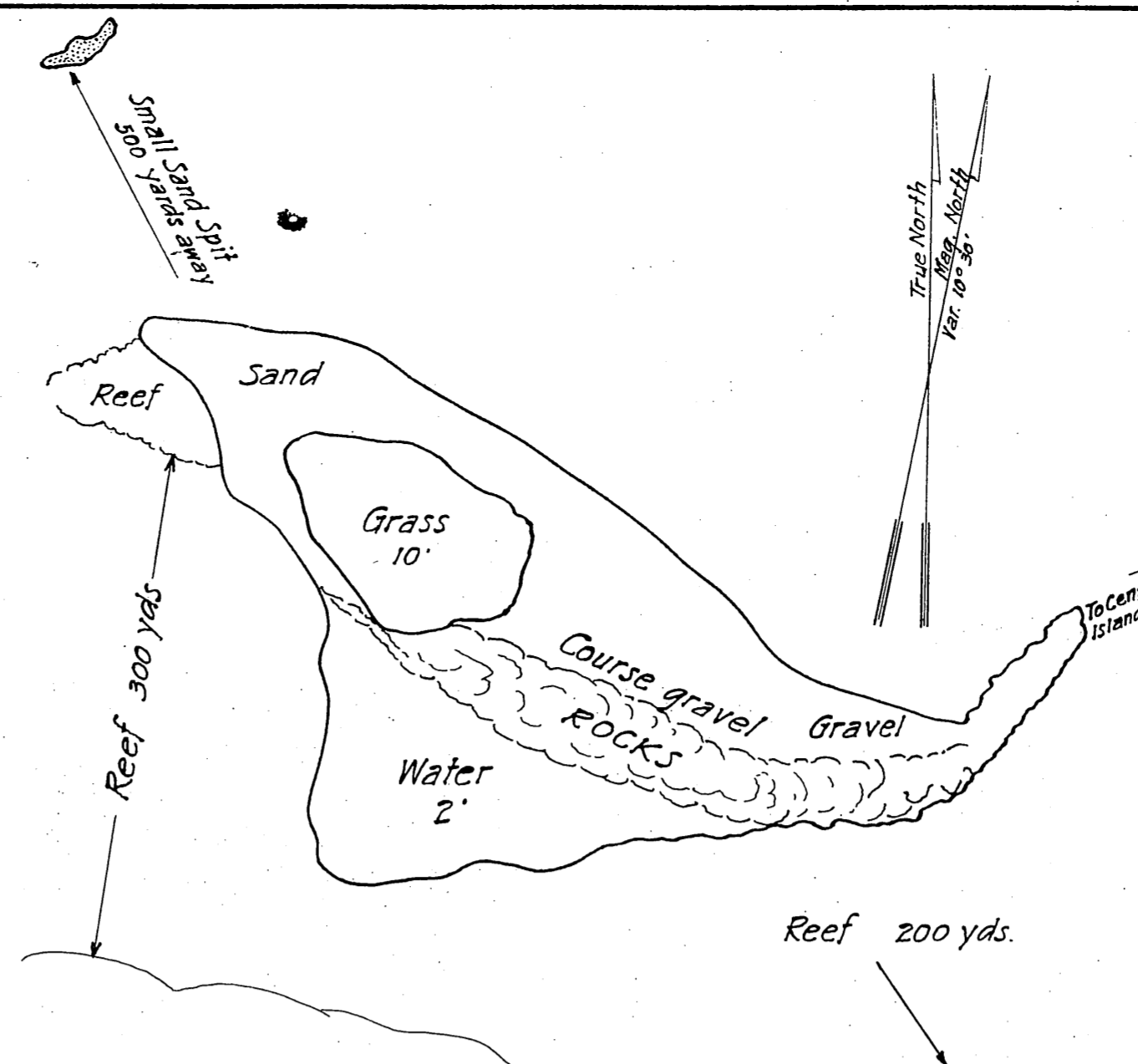



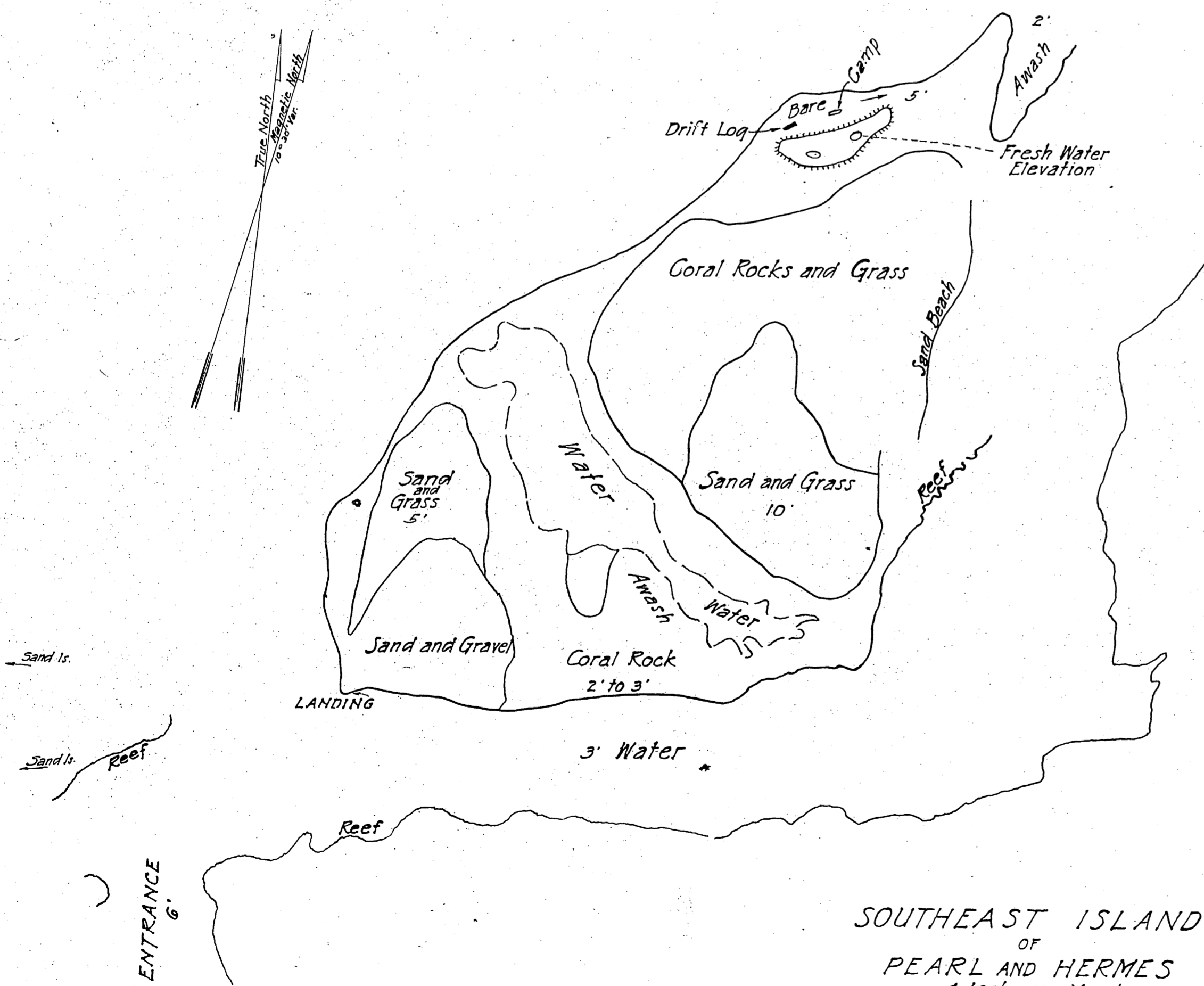
NORTHERN MOST ISLAND  
OF  
PEARL AND HERMES  
Scale 1 Inch = 125 Feet



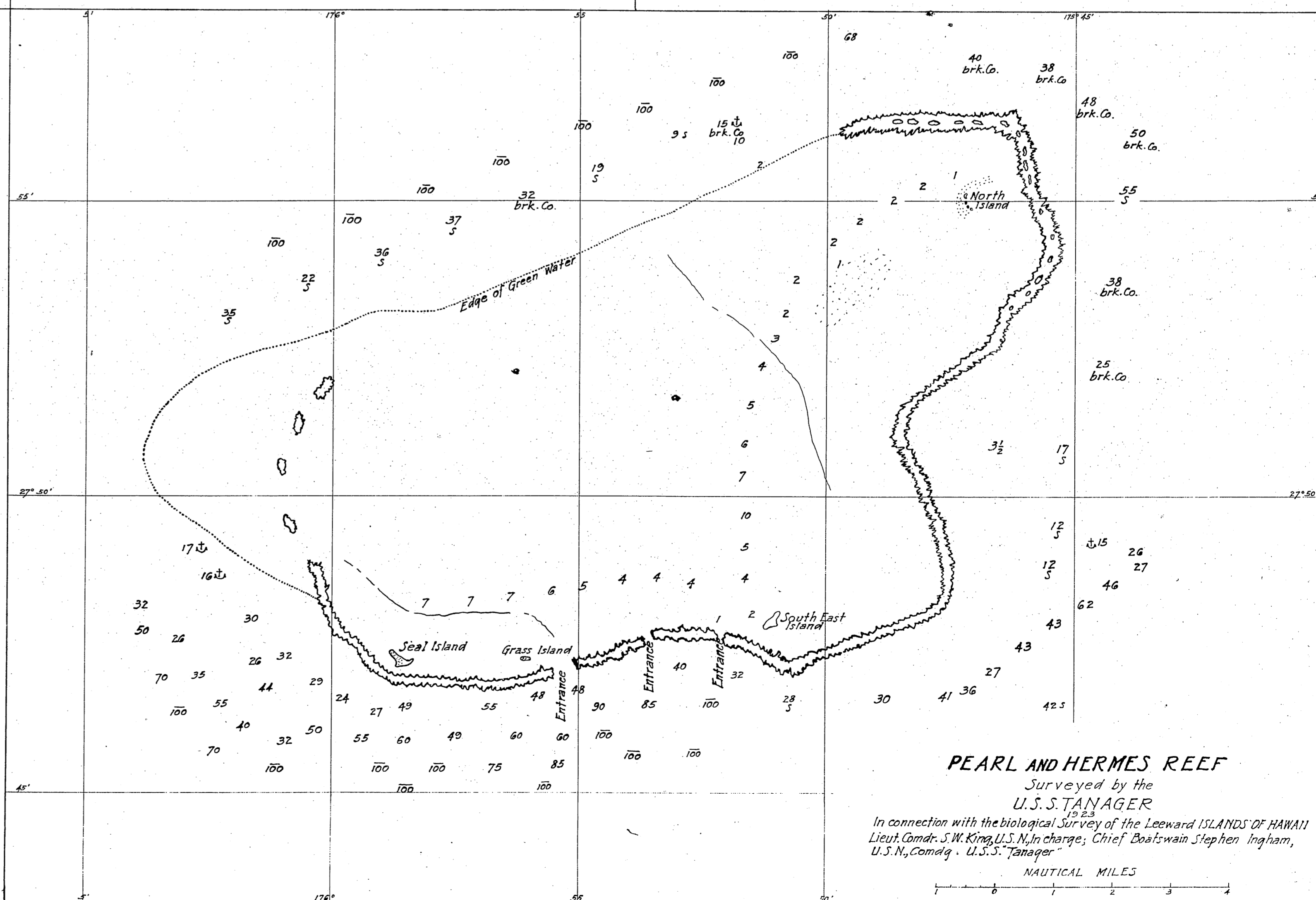
(SEAL ISLAND)  
WESTERN ISLAND  
OF  
PEARL AND HERMES  
Scale 1 inch = 100 Yards



(GRASS ISLAND)  
CENTER ISLAND  
OF  
PEARL AND HERMES  
Scale 1 inch = 100 Yds.



SOUTHEAST ISLAND  
OF  
PEARL AND HERMES  
1 Inch = 100 Yards



PEARL AND HERMES REEF  
Surveyed by the  
U.S.S. TANAGER

In connection with the biological Survey of the Leeward ISLANDS OF HAWAII  
Lieut. Comdr. S. W. King, U.S. N., in charge; Chief Boatswain Stephen Ingham,  
U.S. N., Comdg. U.S.S. "Tanager"

NAUTICAL MILES

