

*Corrected.*

*Adjusted  
Notes of Survey & Plan  
Kauwika Lots*

*Lot No. 59.*

*Copy furnished Land office*

*June 23 1903*

*Original*

*Grant 4738*

*1<sup>o</sup>*

*Manoel E. Tavastu*

File in Carton 112.

59

*Corrected*

KAIWIKI HOMESTEAD LOTS.

Lot No. 59.

Description and Plan:-

Beginning at the Southeast corner of this Lot, on North side of Kaiwiki Road, which point is N 1° 40' E (true) 50 feet from the Northeast corner of Lot No. 60, the coordinates of said Northeast corner of Lot No. 60 being 404.5 feet North and 6589.6 feet West of Kauluau Ref. Point, and running by true bearings:-

- 1. N 80° 38' W 142 feet along Kaiwiki Road ;
- 2. S 64° 37' W 235 " " " " ;
- 3. S 51° 26' W 125 " " " " ;
- 4. S 78° 17' W 451 " " " " ;
- 5. N 57° 22' W 5 " " " " ;
- 6. N 1° 50' E 933 " " Lot No. 61 ;
- 7. S 70° 12' E 54 " " Kikala ;
- 8. S 82° 12' E 102 " " " " ;
- 9. S 69° 45' E 117 " " " " ;
- 10. S 69° 02' E 225 " " " " ;
- 11. N 76° 05' E 270 " " " " ;
- 12. N 75° 53' E 75 " " " " ;
- 13. N 75° 23' E 50 " " " " ;
- 14. N 80° 31' E 31 " " " " ;
- 15. S 1° 40' W 637 " " Lot No. 57, to the point of beginning.

Containing 14.7 Acres.

Hilo, Hawaii.

March 14th. 1903.

Compiled from A.B. Loebenstein's

Calculations and Notes of Survey by

J. S. Janeway.

Above Description closes as follows:

Coord. S.E. Ref. to Kauluau Ref. Pt.	454.5 N	6588.1 W
" from Bearings and Dist.	<u>453.6 N</u>	<u>6586.8 W</u>
Error in closing	0.9	1.3

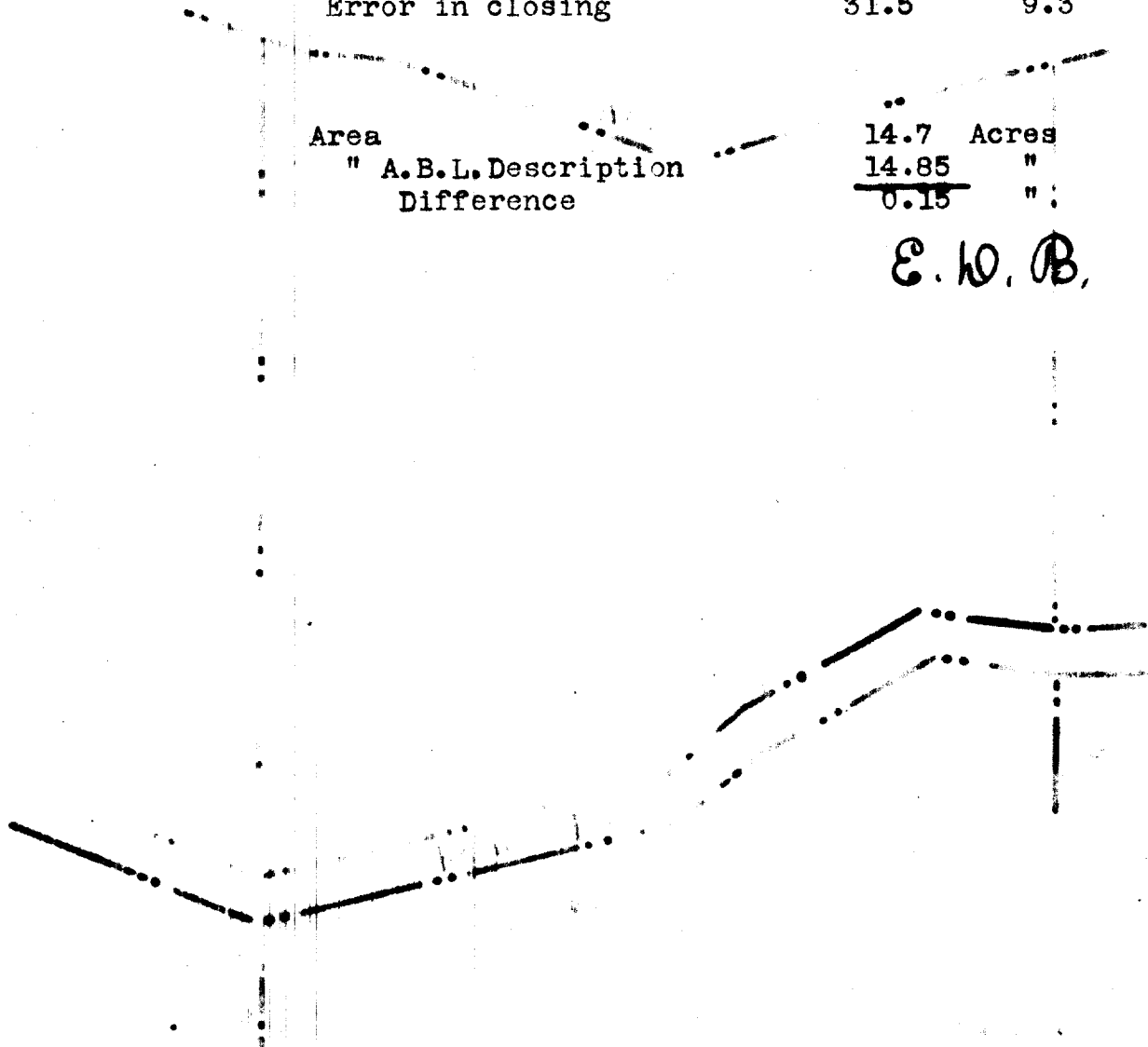
*E. W. Baldwin  
Assistant in Charge of Work.*

Note on A.B. Loebenstein's Description

Coord. S.E. Ref. to Kauluau Ref. Pt.	404.5 N	6589.6 W
" from Bearings and Dist.	<u>373.0 N</u>	<u>6598.9 W</u>
Error in closing	31.5	9.3

Area	14.7 Acres
" A.B.L. Description	14.85 "
Difference	<u>0.15</u> "

*E. W. B.*



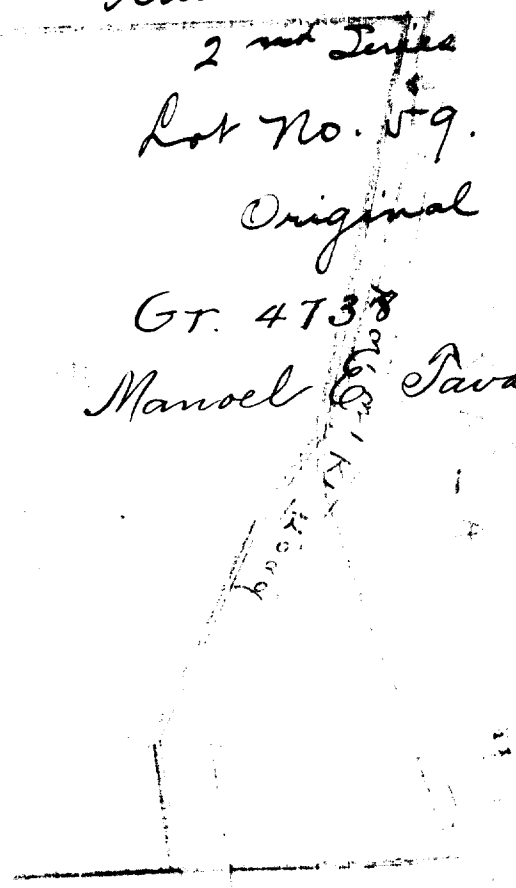
Adjusted  
Notes of Survey + Plan  
Kaiwika Lots

2<sup>nd</sup> Series  
Lot No. 59.

Original

GT. 4738

Manoel E. Tavash.



Printed from A.B.T. Map of Survey

FILED IN COLON 115

Kaiwiki, Hilo, Hawaii, Gov't. Lots

2nd. Series.

Lot No. 59.

Notes of Survey:-

Beginning at the North East angle at post marked -- the  
boundary runs by the true meridian:-

1-S 2 00 W 722 ft. along Lot No. 57 passing post -- at South East  
angle on North edge of road and crossing same  
to post -- the coordinates being N 404.5 ft. W  
6589 ft. referred to the Kauluau reference  
Point,

2-N 80 38 W 131 ft. along Lot No. 60 on South edge of road;  
3-S 64 37 W 228 ft. " " " " "  
4-S 51 26 W 118 ft. " " " " "  
5-S 78 17 W 474 ft. " " " " " to post--  
6-N 1 20 E 989 ft. across road to post -- at S.W. angle and along  
Lot No. 61 to post -- at the South West  
angle,

7-S 70 12 E 54 ft. along Kikala Cert. No. 51,  
8-S 82 22 E 102 " " " " "  
9-S 69:45 E 117 " " " " "  
10-S 69 02 E 225 " " " " "  
11-N 76 05 E 270 " " " " "  
12-N 75 53 E 7408 " " " " "  
13-N 75 23 E 50 " " " " "  
14-N 80 31 E 31 " " " " to the point of beginning.

Reserving however from the above a 50 ft. roadway North of Lot  
No. 60 between posts -- along North line said Lot and leaving a net  
area of 14.85 acres.

A.B.Loebenstein, Surveyor.

February 1899.

KIKALA

9.85  
E. 1/2 Section 13.  
C. 1/2 Section 13.  
IN SECTION 13.

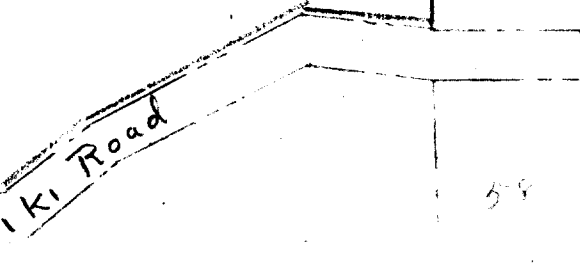
57

59  
14.95 Acres

W. 1/2 Section 13.  
C. 1/2 Section 13.  
IN SECTION 13.

W. 1/2 Section 13.  
C. 1/2 Section 13.  
IN SECTION 13.

W. 1/2 Section 13.  
C. 1/2 Section 13.  
IN SECTION 13.



Plat from A.B.L. Notes of Survey  
Scale  
1 inch = 100 feet