


LOT 127
Wailua House Lots
4th Series Extension
Wailua, Puna (Kawaihau) Kauai

Grant 13003
Stanley Yoshinobu Furukawa,
Nichiye Fujimoto Furukawa


Furnished Land Office

Jan. 22, 1951

Folder 302-A



CARTON 26-B



TERRITORY OF HAWAII

SURVEY DEPARTMENT

C.S.F. No. Carton 26-B

HONOLULU

November 21, 1950

LOT 127

Wailua House Lots 4th Series Extension
Wailua, Puna (Kawaihau), Kauai

Portion of the Government (Crown) Land of Wailua


Beginning at a pipe at the south corner of this lot, the west corner of Lot 126 and on the northeast side of Ulana Road, the coordinates of said point of beginning referred to Government Survey Triangulation Station "NONOU" being 1366.36 feet South and 3414.00 feet East, as shown on Government Survey Registered Map 4012, and running by azimuths measured clockwise from True South:-

1. $116^{\circ} 10' 30''$ 115.00 feet along the northeast side of Ulana Road to a pipe;
2. Thence on a curve to the right having a radius of 25.00 feet, the chord azimuth and distance being:
 $161^{\circ} 10' 30''$ 35.36 feet to a pipe;
3. $206^{\circ} 10' 30''$ 75.00 feet along the southeast side of Kamokila Road to a pipe;
4. $296^{\circ} 10' 30''$ 140.00 feet along Lot 125 to a pipe;
5. $26^{\circ} 10' 30''$ 100.00 feet along Lot 126 to the point of beginning.

AREA 13866 SQUARE FEET

Compiled from survey by
Joseph A. Aiu and from
Gov't. Survey Records.

TERRITORY OF HAWAII
SURVEY DEPARTMENT

BY: 
Joseph A. Aiu
Senior Cadastral Engineer
dl1