

HAWAIIAN GOVERNMENT SURVEY

WPALEXANDER SURVEYOR GENERAL

# KAPUEOKAHI BAY [HANA] MAUI

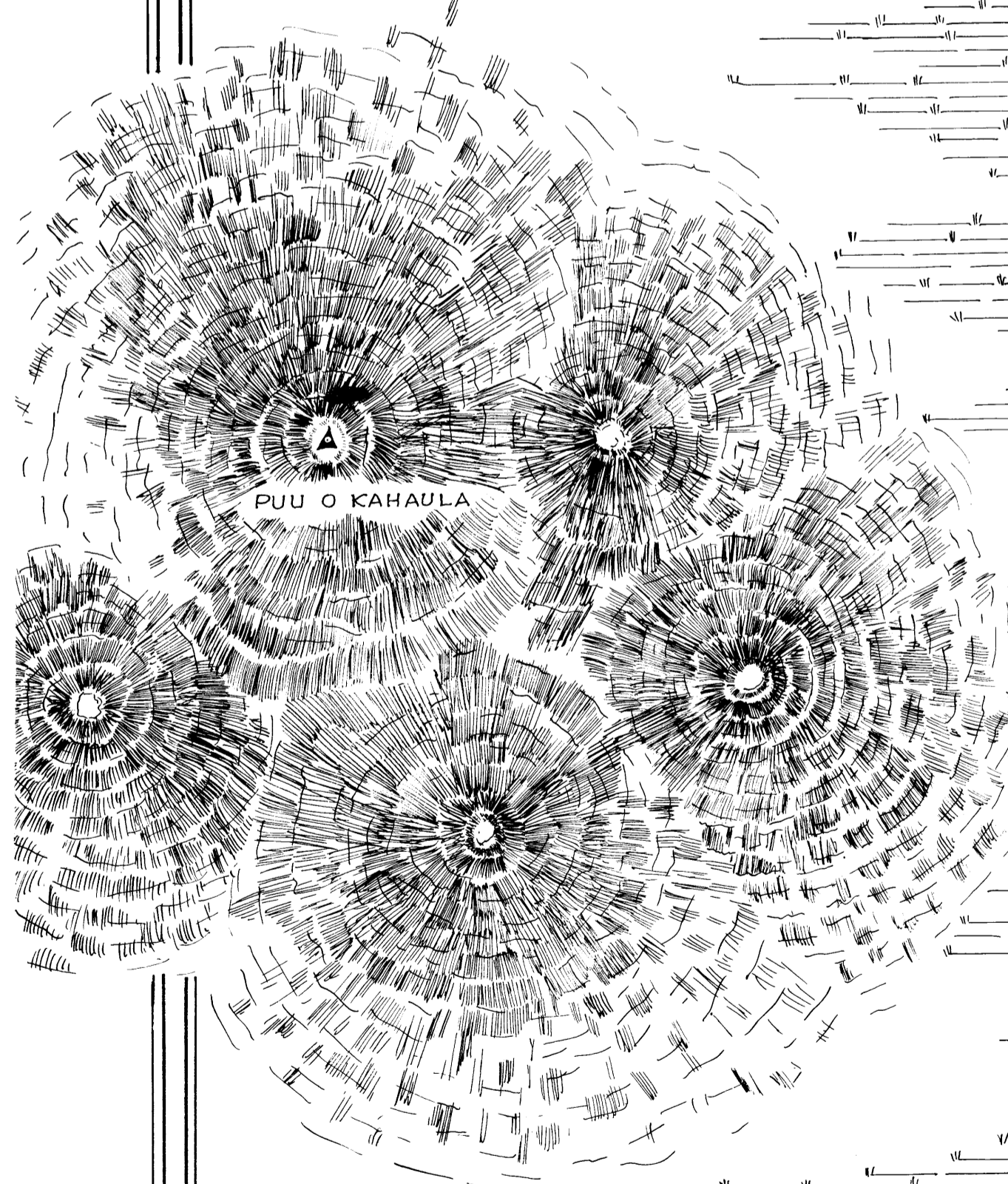
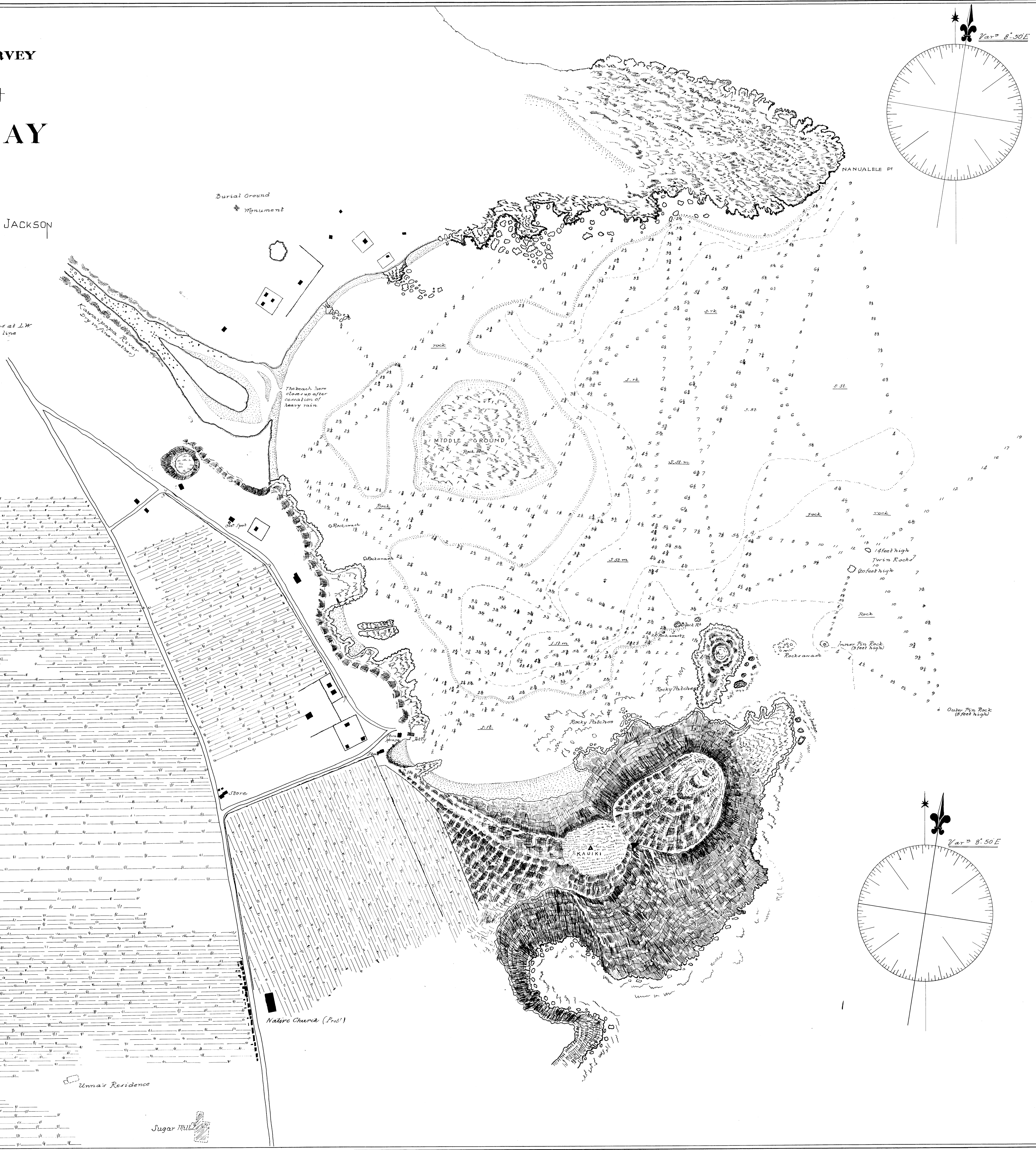
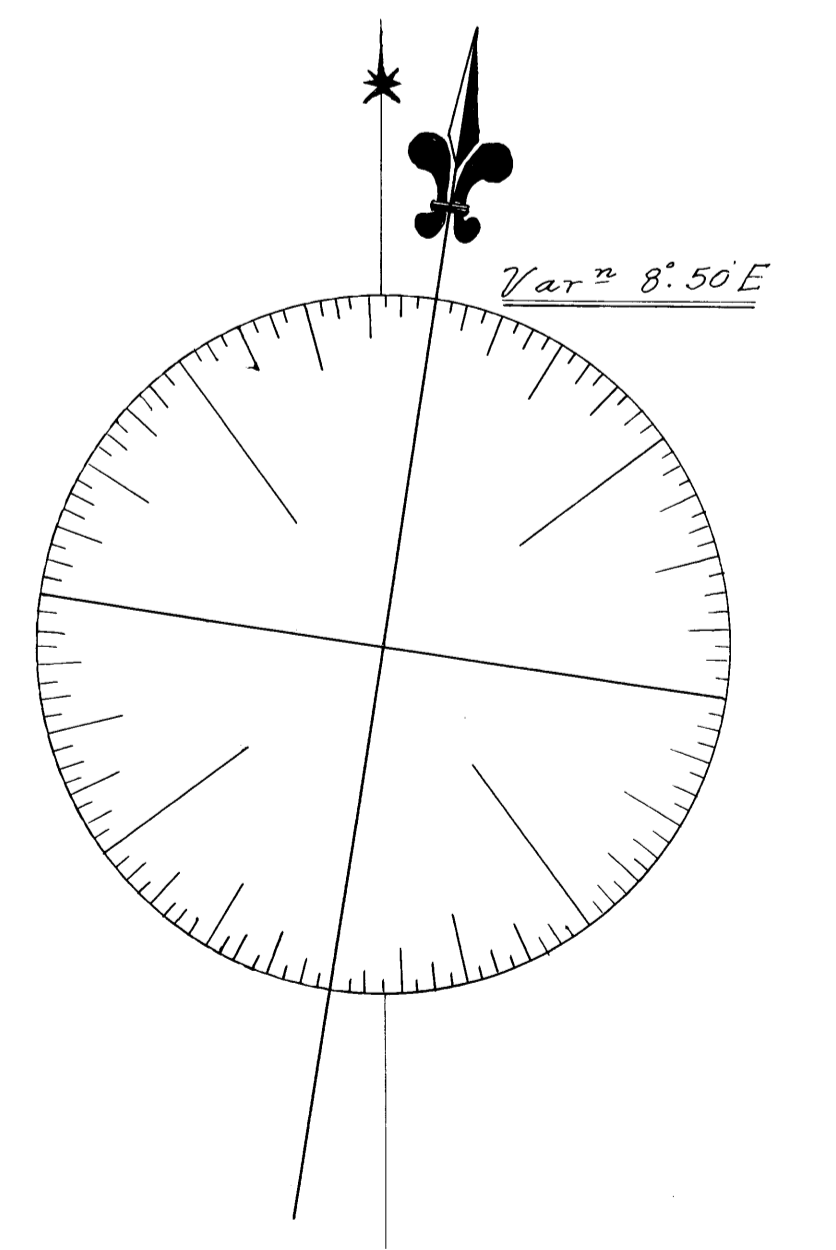
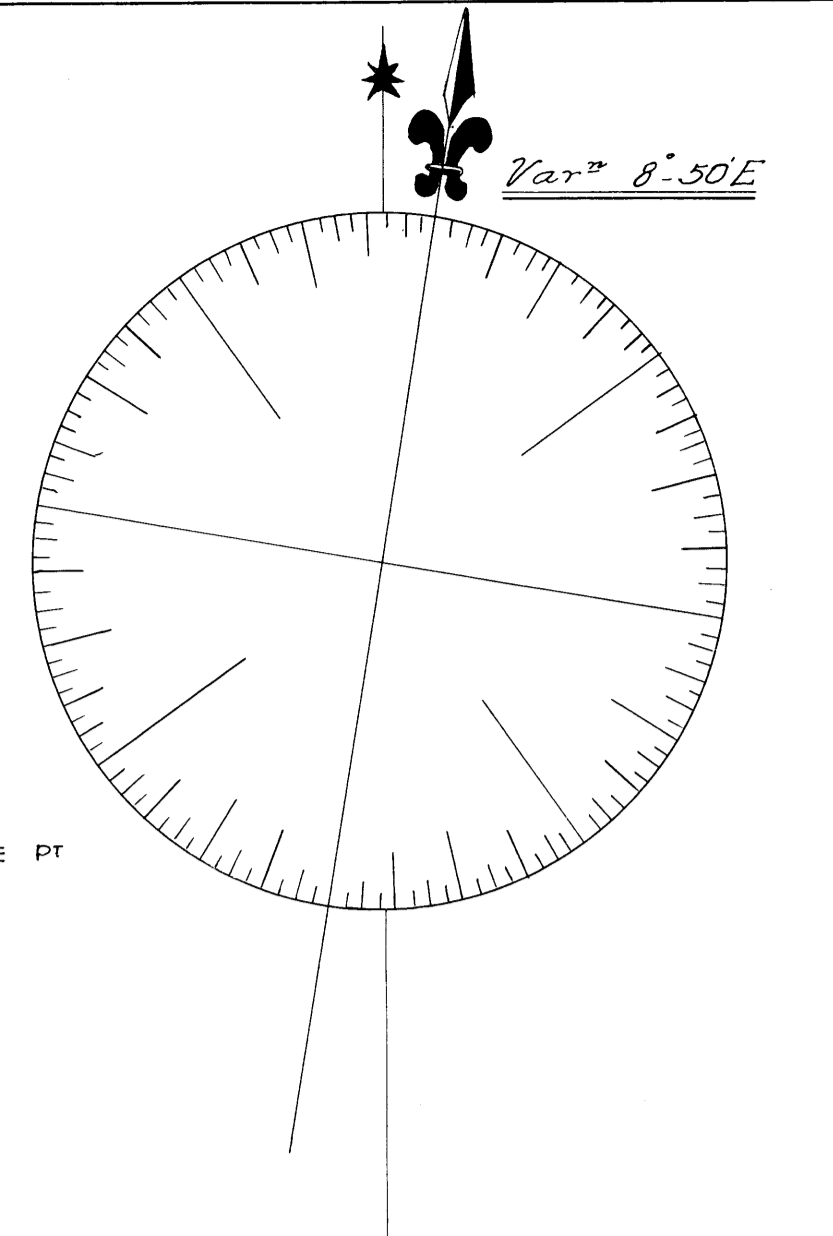
SURVEYED AND DRAWN BY GEORGE F. GRESLEY JACKSON  
NAVY LIEUT. RN  
MARCH 1882

OBS. SPOT { LAT. 20° 46' 19" N  
LONG. 155° 59' 38" W

H.W. at F&C 3.00 PM. Rise & Fall 3 feet. Soundings in fms at L.W.  
4 fm boundary line

SCALE 200 feet = 1 inch

KAUIKI A Lat. 20° 45' 27.02  
Long. 155° 59' 3.85



Burial Ground  
Monument

The beach here  
closes up after  
operations of  
heavy rain.

MIDDLE GROUND

KAUIKI

Nature Church (Prof)

Unna's Residence

Sugar Mill