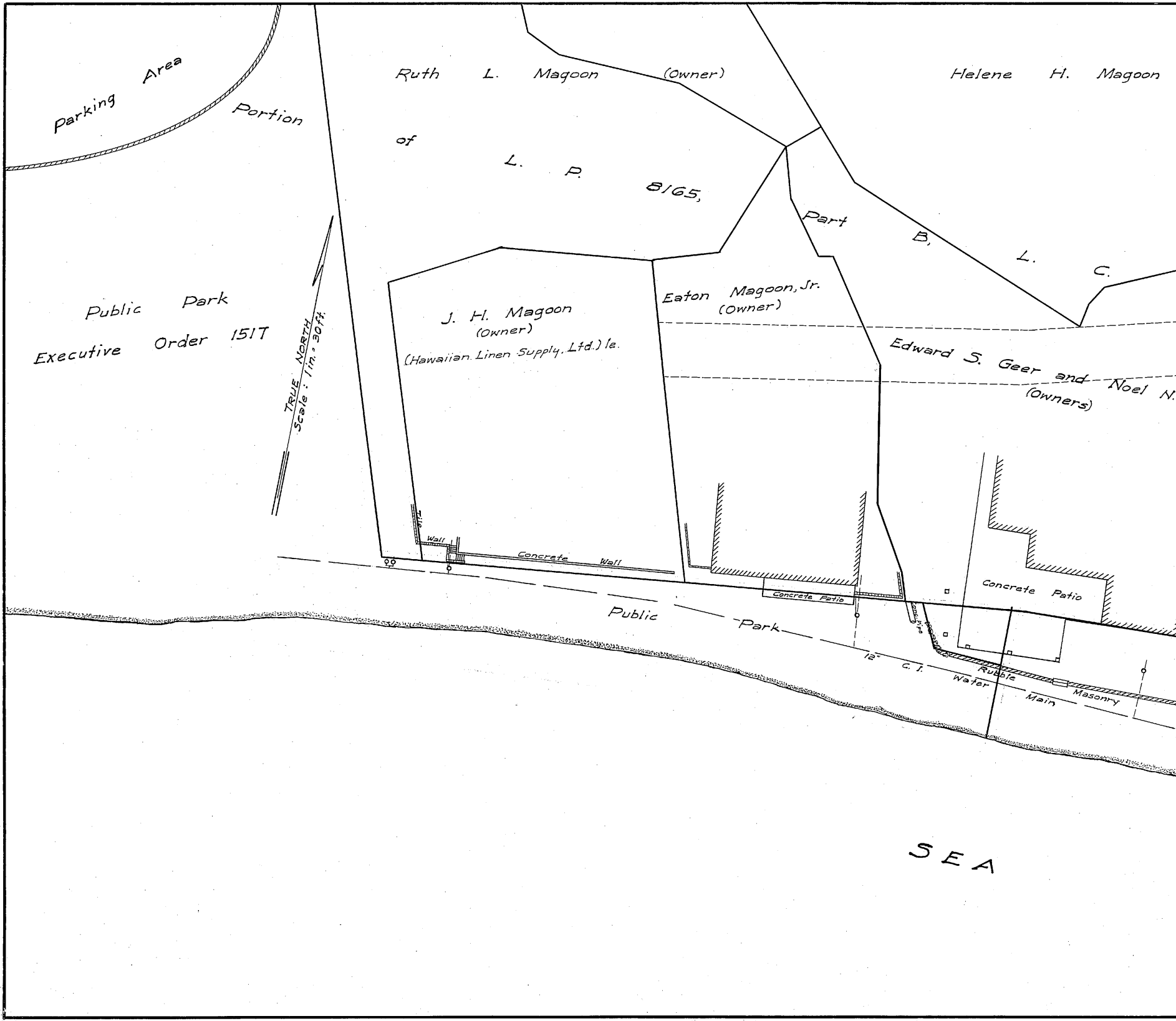
Parking Area
Portion
Ruth L. Magoon (Owner)
of
L. P. 8165,
Helene H. Magoon
Part B, L. C.
Public Park
Executive Order 1517
TRUE NORTH
Scale: 1 in. = 30 ft.
J. H. Magoon
(Owner)
(Hawaiian Linen Supply, Ltd.) le.
Eaton Magoon, Jr.
(Owner)
Edward S. Geer and Noel N.
(Owners)
Tile
Wall
Concrete Wall
Concrete Patio
Concrete Patio
Conc. Pipe
Public Park
12" C. I. Water Main
Rubble Masonry
SEA

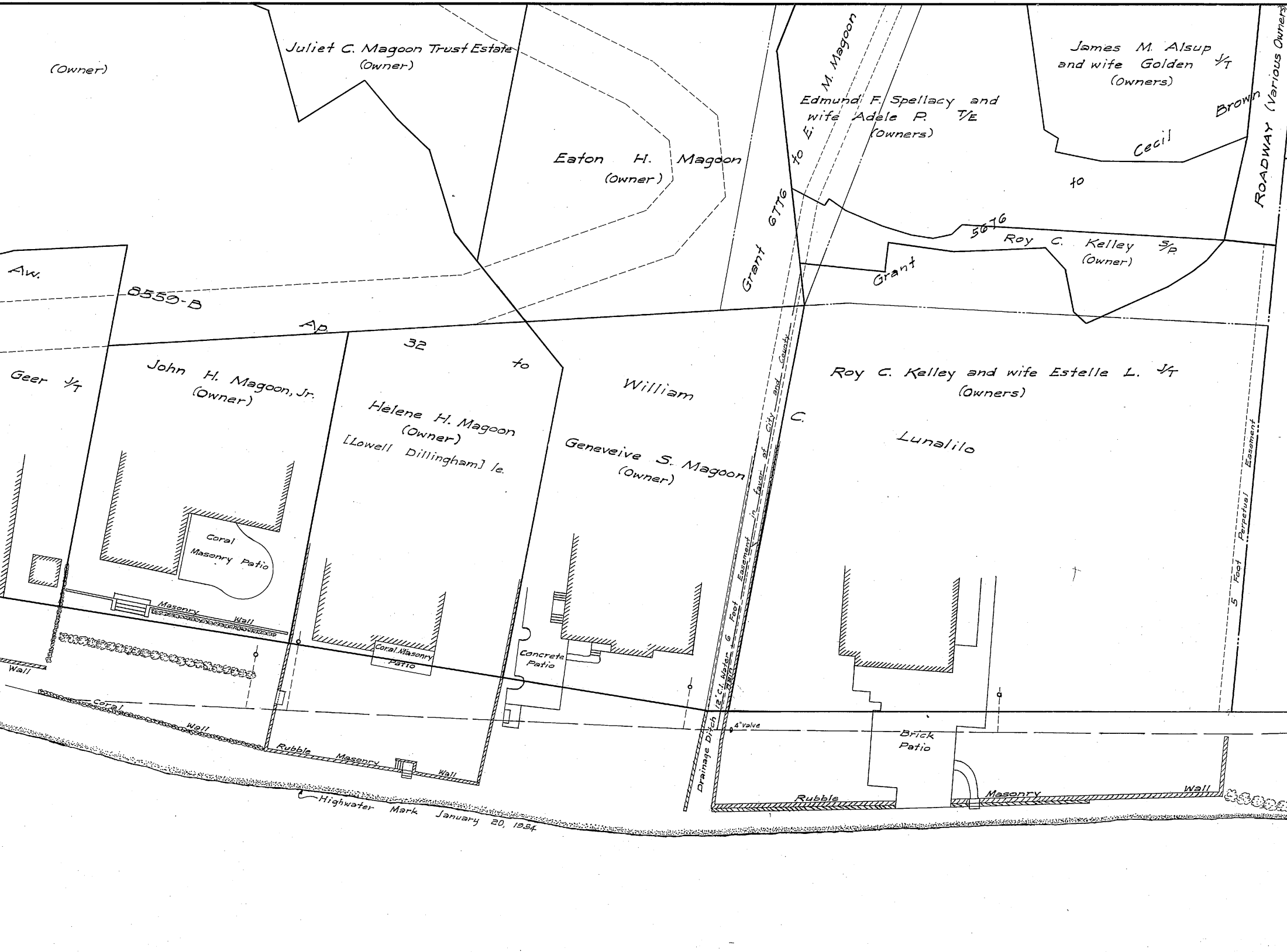
(Owner)
Juliet C. Magoon Trust Estate
(Owner)
Eaton H. Magoon
(Owner)
Grant 6776
to E. M. Magoon
Edmund F. Spellacy and
wife Adele P. T/E
(Owners)
James M. Alsup
and wife Golden J/T
(Owners)
Cecil Brown
to
Grant 5676
Roy C. Kelley S/P
(Owner)
ROADWAY (Various Owners)
Aw.
8559-B
Ap.
32
to
William
C.
Lunalilo
Geer J/T
John H. Magoon, Jr.
(Owner)
Helene H. Magoon
(Owner)
[Lowell Dillingham] le.
Geneveive S. Magoon
(Owner)
Roy C. Kelley and wife Estelle L. J/T
(Owners)
6 Foot Easement in favor of City and County
5 Foot Perpetual Easement
Coral Masonry Patio
Masonry Wall
Coral Masonry Patio
Concrete Patio
Wall
Coral Wall
Rubble Masonry Wall
12" C.I. Water Main
Drainage Ditch
4" Valve
Brick Patio
Rubble Masonry Wall
Highwater Mark January 20, 1954

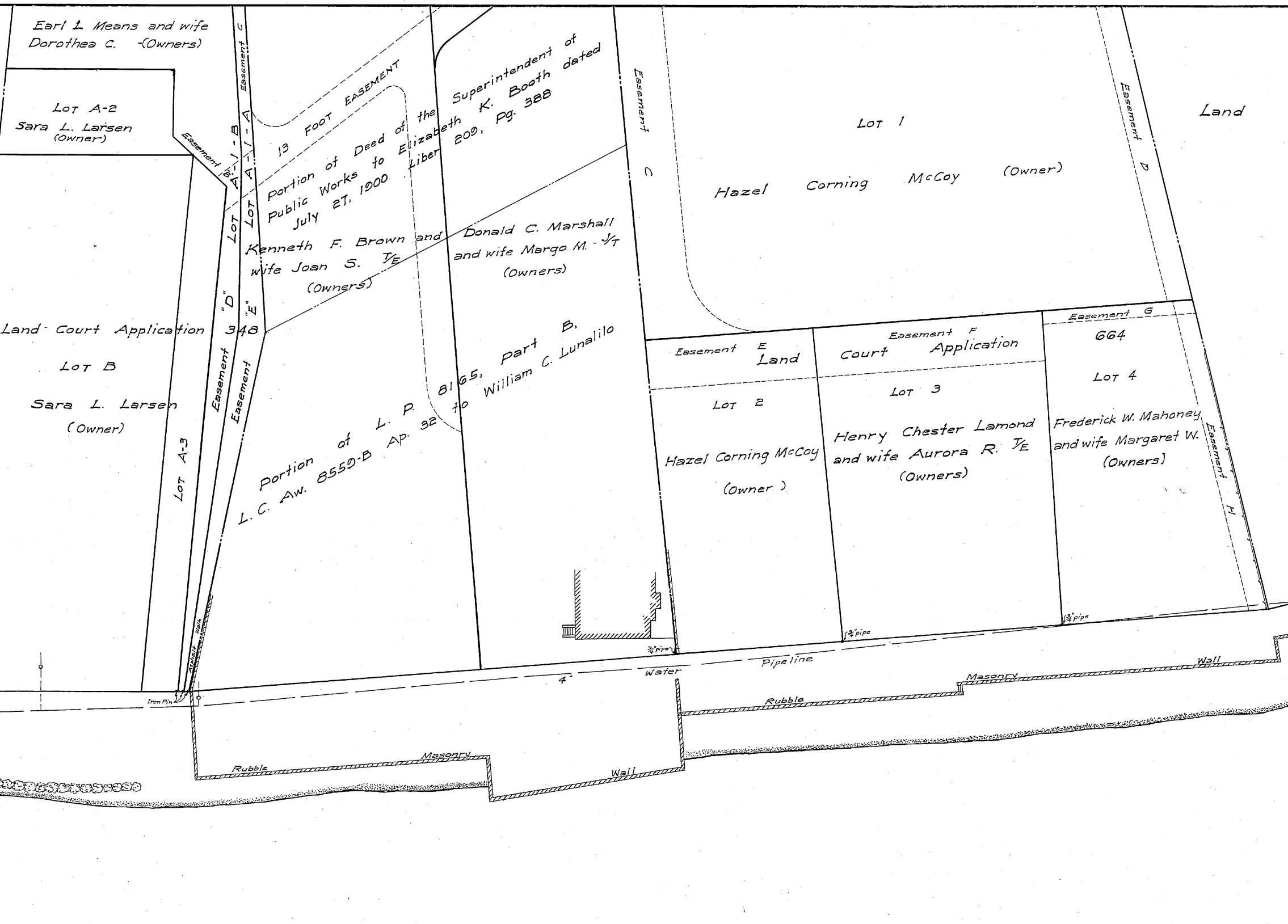
Earl L Means and wife
Dorothea C. -(Owners)
Lot A-2
Sara L. Larsen
(Owner)
Easement C
Easement "B-1-B"
Lot A-1-A
13 Foot Easement
Portion of Deed of the Superintendent of
Public Works to Elizabeth K. Booth dated
July 27, 1900 Liber 209, Pg. 388
Kenneth F. Brown and
wife Joan S. T/E
(Owners)
Donald C. Marshall
and wife Margo M. - J/T
(Owners)
Easement C
Lot 1
Hazel Corning McCoy (Owner)
Easement D
Land
Lot "D"
Lot "E"
Land Court Application 348
Lot B
Sara L. Larsen
(Owner)
Easement
Easement
Lot A-3
Portion of L. P. 8165, Part B,
L. C. Aw. 8559-B Ap. 32 to William C. Lunalilo
Easement E
Land
Lot 2
Hazel Corning McCoy
(Owner)
Easement F
Court Application
Lot 3
Henry Chester Lamond
and wife Aurora R. T/E
(Owners)
Easement G
664
Lot 4
Frederick W. Mahoney
and wife Margaret W.
(Owners)
Easement H
Asphalt Walk
Iron Pin
3/4" pipe
3/4" pipe
3/4" pipe
4" Water Pipeline
Rubble Masonry Wall
Rubble Masonry Wall

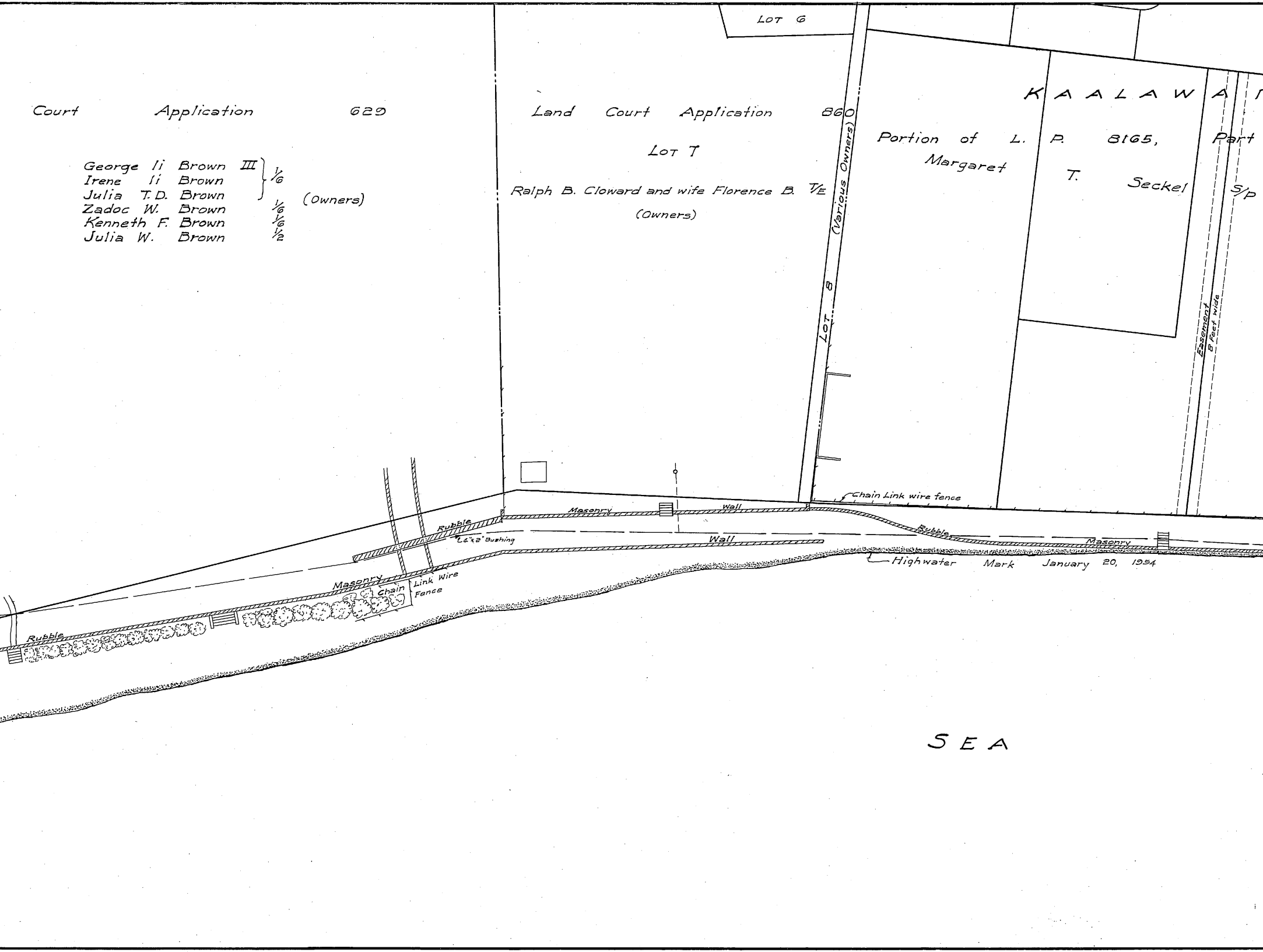
Court Application 629
George Ii Brown III
Irene Ii Brown
Julia T.D. Brown
1/6
Zadoc W. Brown 1/6
Kenneth F. Brown 1/6
Julia W. Brown 1/2
(Owners)
Land Court Application 860
Lot 7
Ralph B. Cloward and wife Florence B. T/E
(Owners)
Lot 6
Lot 8
(Various Owners)
K A A L A W A
Portion of L. P. 8165, Part
Margaret T. Seckel S/p
Easement
8 Feet wide
Chain Link wire fence
Masonry
Wall
Rubble
Wall
L4"x2" Bushing
Rubble
Masonry
Chain Link Wire Fence
Rubble
Rubble
Masonry
Highwater Mark January 20, 1954
SEA

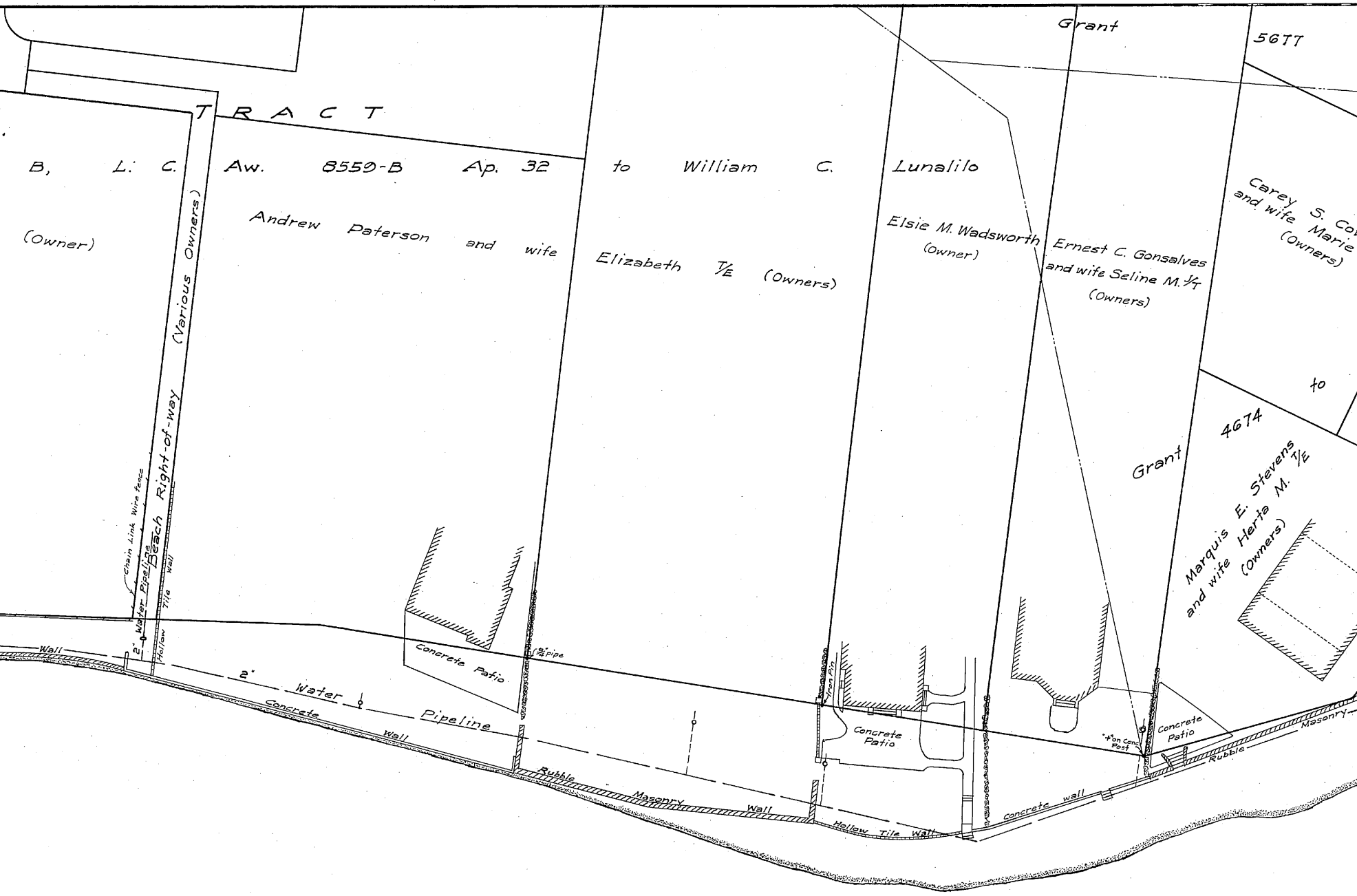
Grant
5677
TRACT
B, L. C. Aw. 8559-B Ap. 32 to William C. Lunalilo
(Owner)
(Various Owners)
Andrew Paterson and wife Elizabeth T/E (Owners)
Elsie M. Wadsworth
(Owner)
Ernest C. Gonsalves
and wife Seline M. J/T
(Owners)
Carey S. Co
and wife Marie
(Owners)
to
Grant 4674
Marquis E. Stevens
and wife Herta M. T/E
(Owners)
Chain Link Wire fence
2" Water Pipeline
Beach Right-of-way
Hollow Tile Wall
Wall
2" Water Pipeline
Concrete Wall
Concrete Patio
¾" pipe
Rubble Masonry Wall
Iron Pin
Concrete Patio
Hollow Tile Wall
Concrete wall
"+" on Conc Post
Concrete Patio
Rubble Masonry

Traced from Government Survey Registered Map 4078
Water Pipeline trased from Map furnished by the Board of Water Supply Feb. 1956

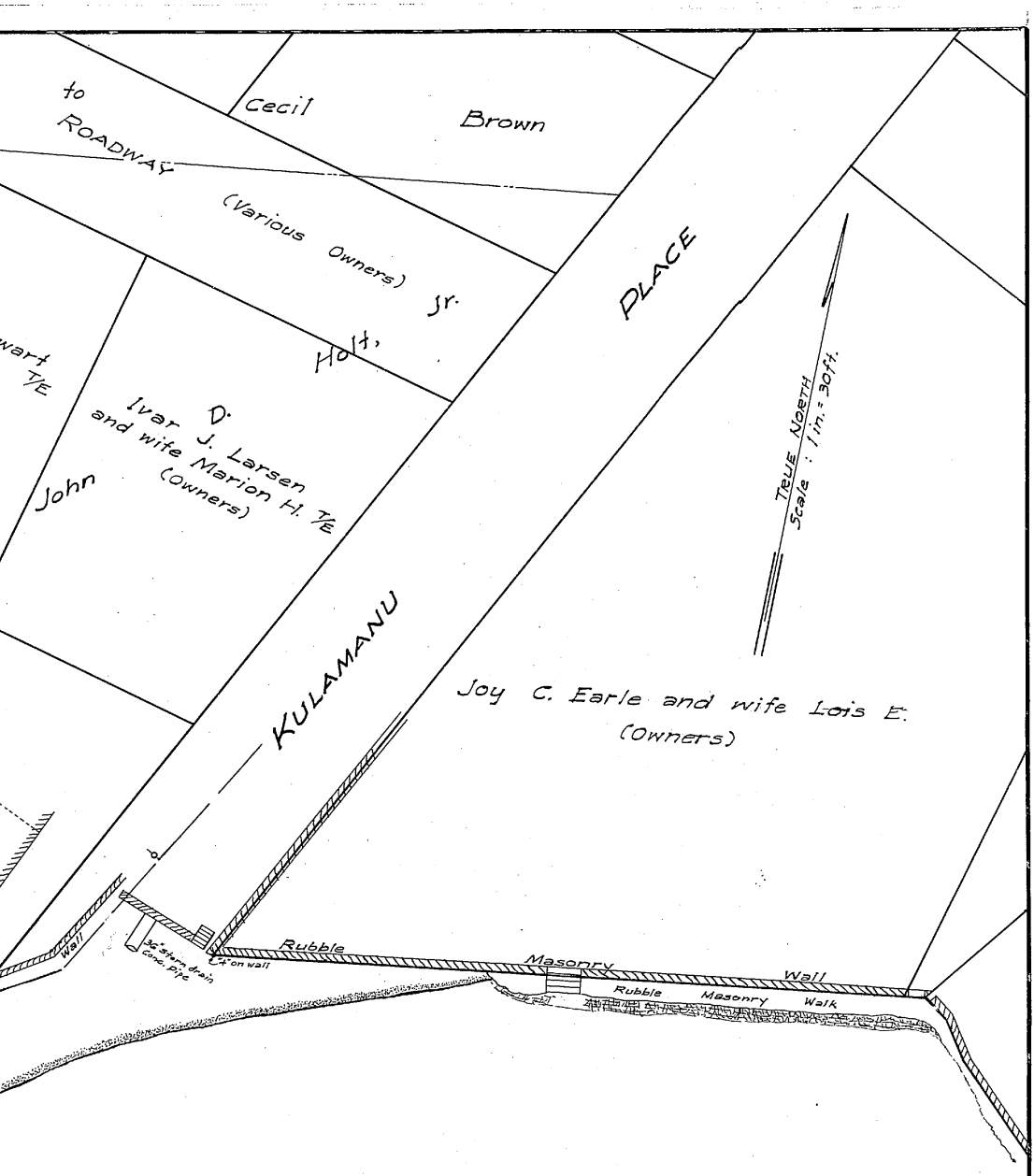
to
ROADWAY
(Various Owners)
Cecil Brown
Holt, Jr.
wart
T/E
D.
Ivar J. Larsen
and wife Marion H. T/E
(Owners)
John
KULAMANU PLACE
TRUE NORTH
Scale : 1 in. = 30 ft.
Joy C. Earle and wife Lois E.
(Owners)
Wall
36" storm drain
Conc. Pipe
"+" on wall
Rubble Masonry Wall
Rubble Masonry Walk

ENCROACHMENT UPON
ABANDONED GOVERNMENT BEACH ROAD
Kaalawai, Kapahulu, Honolulu, Oahu, T. H.

Scale: 1 inch = 30 ft.

Note:
Owners as shown on plan are from
records filed in the Taxation Maps Bureau

Job No. 1036
F.B. 151T:40-58

Tax Key 3-1-38,39 & 40

SURVEY DEPARTMENT
TERRITORY OF HAWAII

K. Saiki Feb. 1954

13'x90" = 8.25¢

Cs 1 - 34