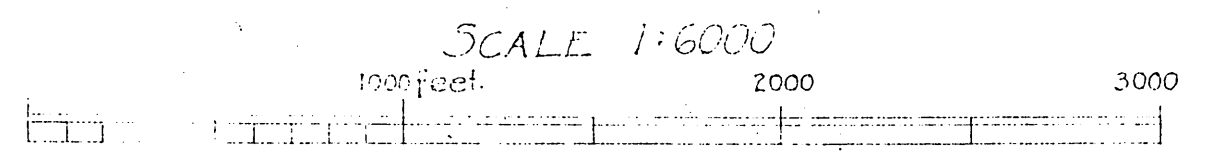
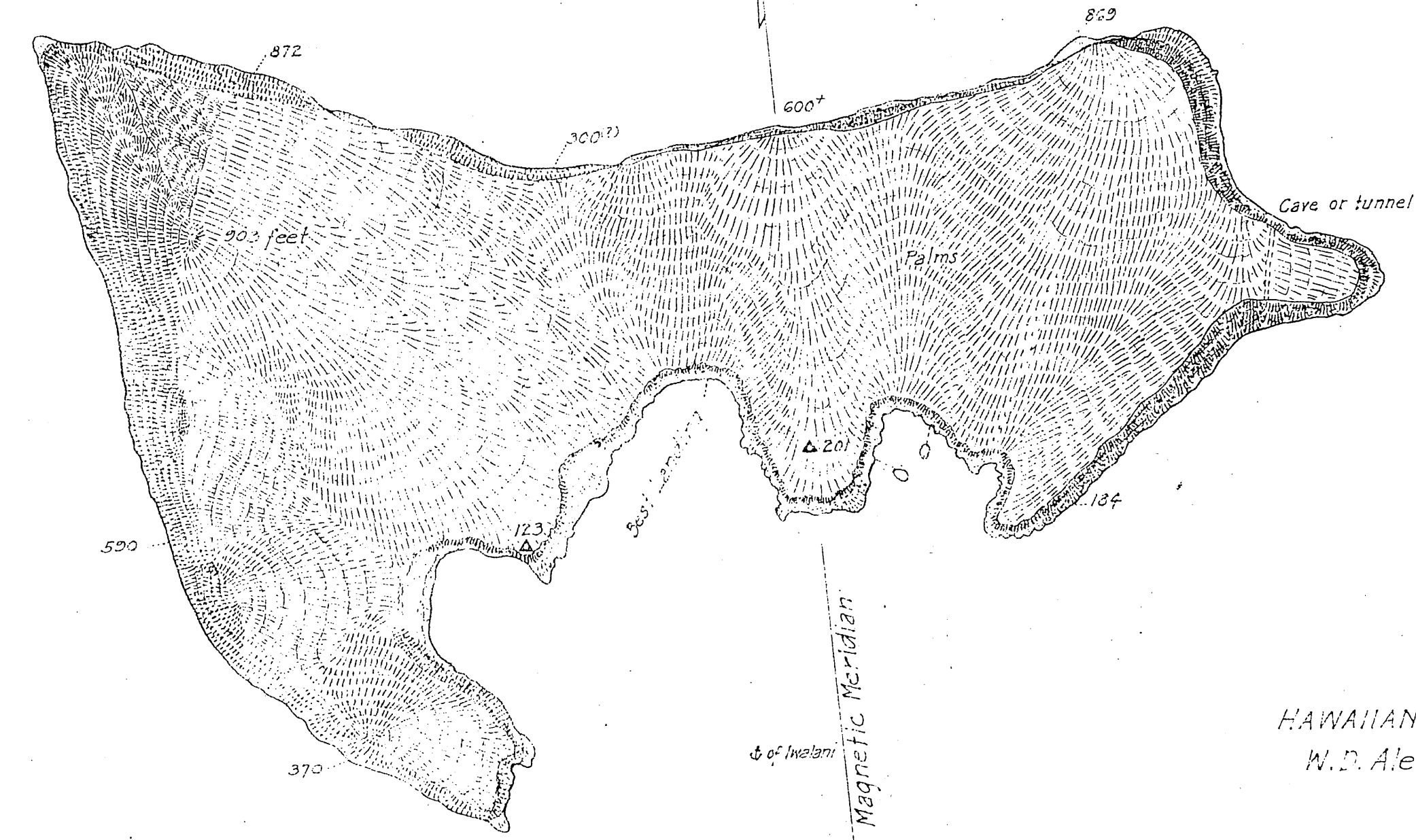
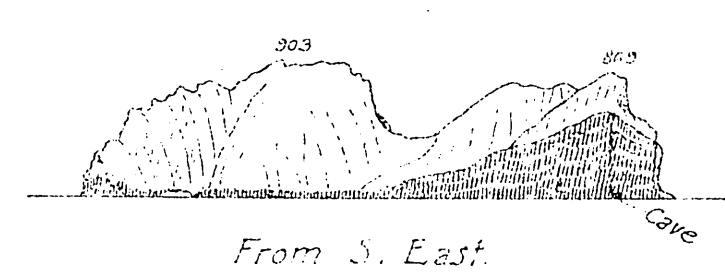
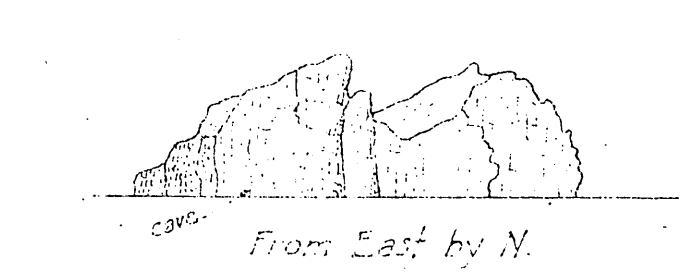


ISLAND OF NIHOA
 TERRITORY OF HAWAII, U.S.A.
 From Survey of C.S. Judd and H.S. Palmer.
 Made June 17 to 19, 1923.
 Map Drawn by C.S. Judd, Jan. 25, 1924.
 AREA 155 ACRES.
 Scale 1 Inch = 200 Feet. Contour Interval 50 Feet.
 Point of Origin Miller's Peak.
 Lat. 23° 05' 50" N., Long. 161° 58' 32"
 Note: Azimuth of Coordinates Approximate.
 U.S.S. Tanager Expedition. Lieut. Comdr. S.W. King, U.S.N., Comdg.

True North



HAWAIIAN GOVERNMENT SURVEY
 W.D. Alexander, Surveyor General.
 Map of
NIHOA or BIRD ISLAND
 Surveyed and Drawn by S.E. Bishop.
 July 23, 1885.

Traced from Govt. Survey Reg. Map 1075