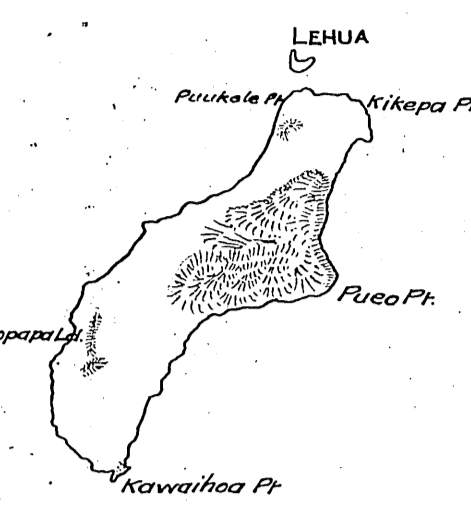
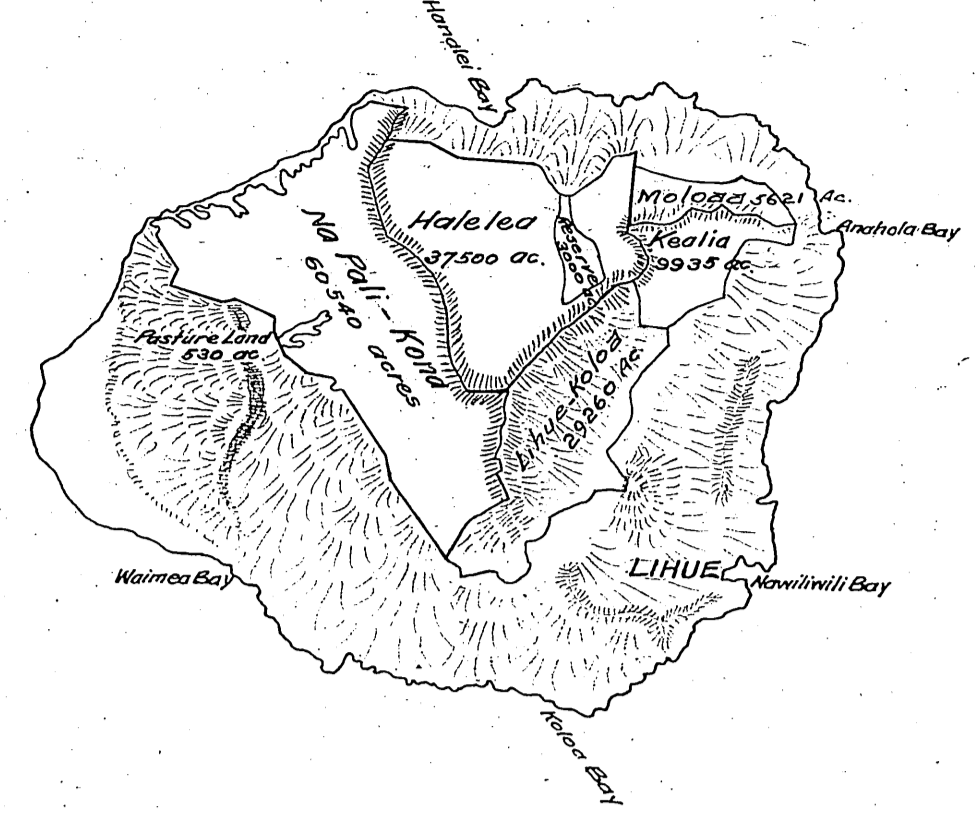


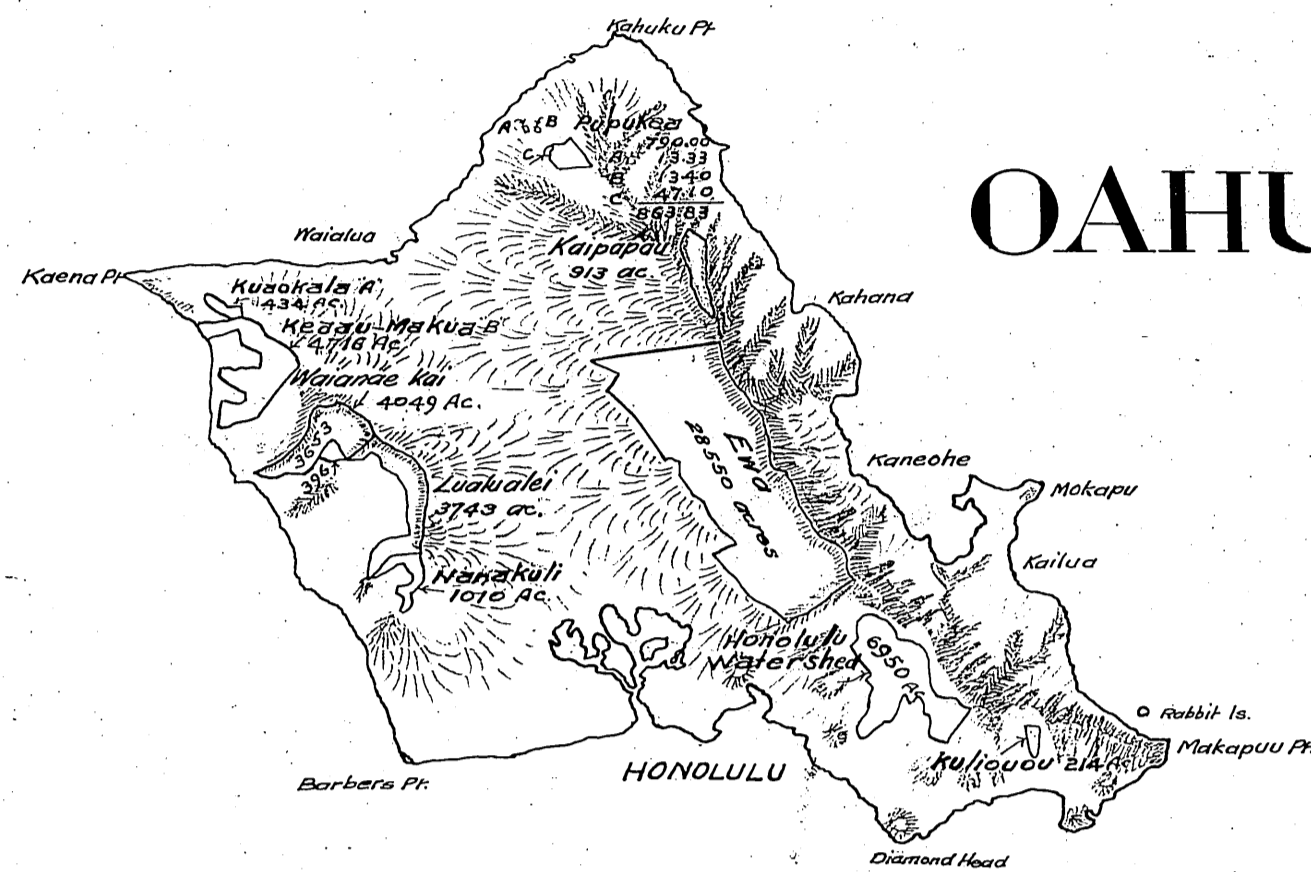
NIIHAU



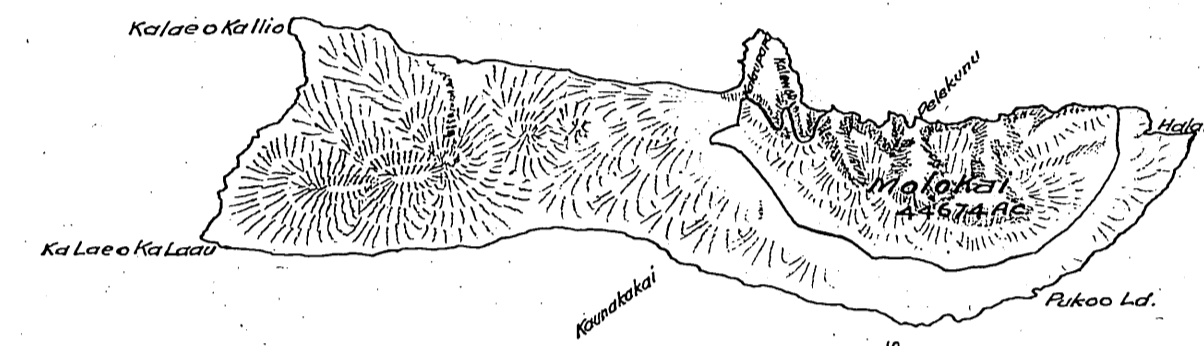
KAUAI



OAHU

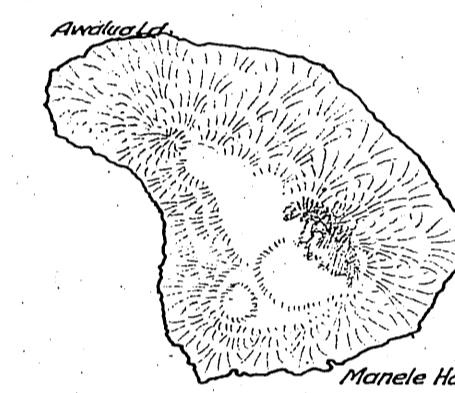


MOLOKAI



MAUI

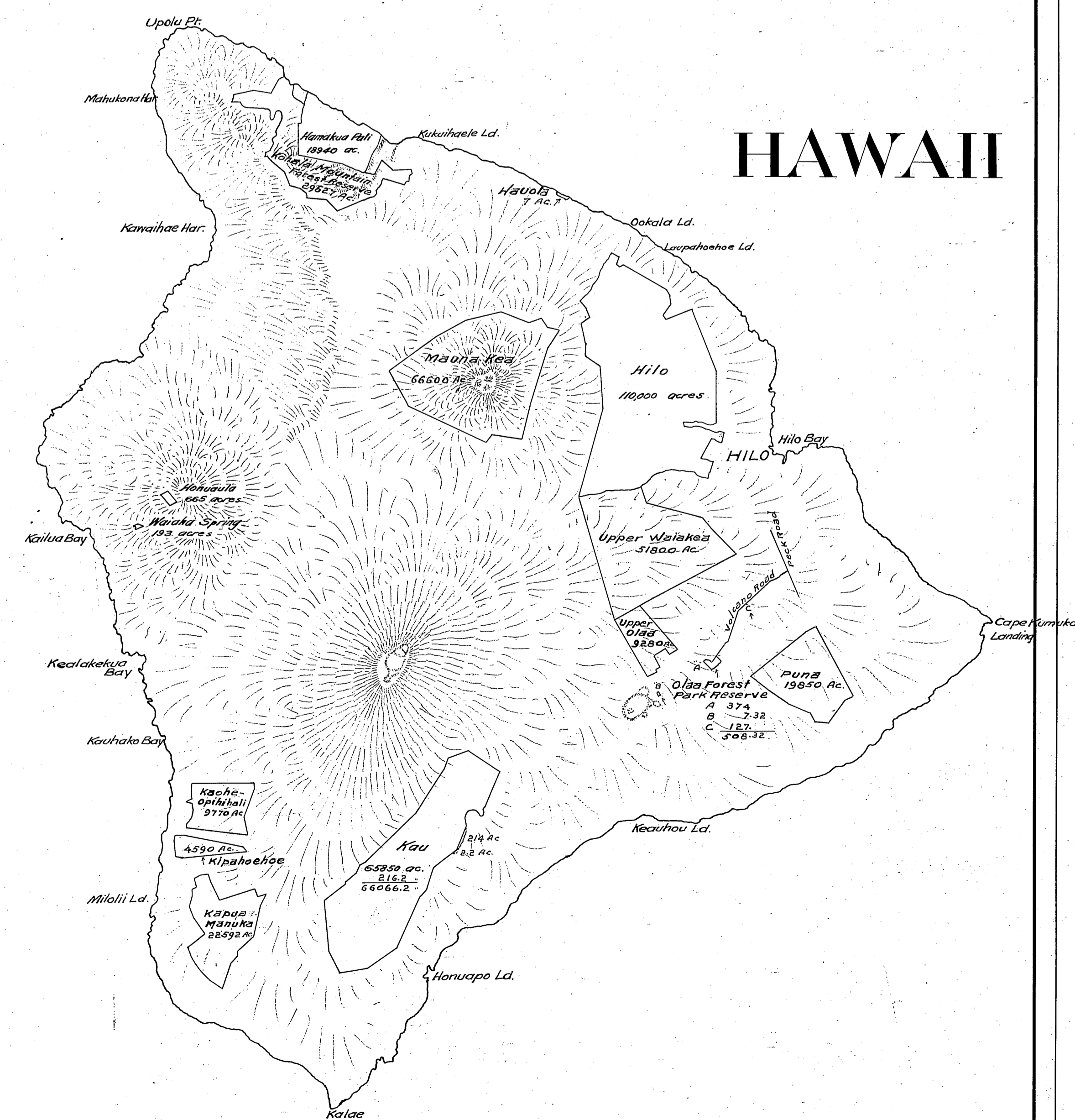
LANAI



KAHOOLAWE



HAWAII



HAWAII TERRITORY SURVEY
Walter B. Wall, Surveyor.
HAWAIIAN ISLANDS

Scale 1 Inch = 40000 Feet

Map prepared for the Supt. of Forestry
showing Territorial Forest Reserves.

H. E. Newton, Feb. 1909.
Revised Sept. 1914, n.e.v.

