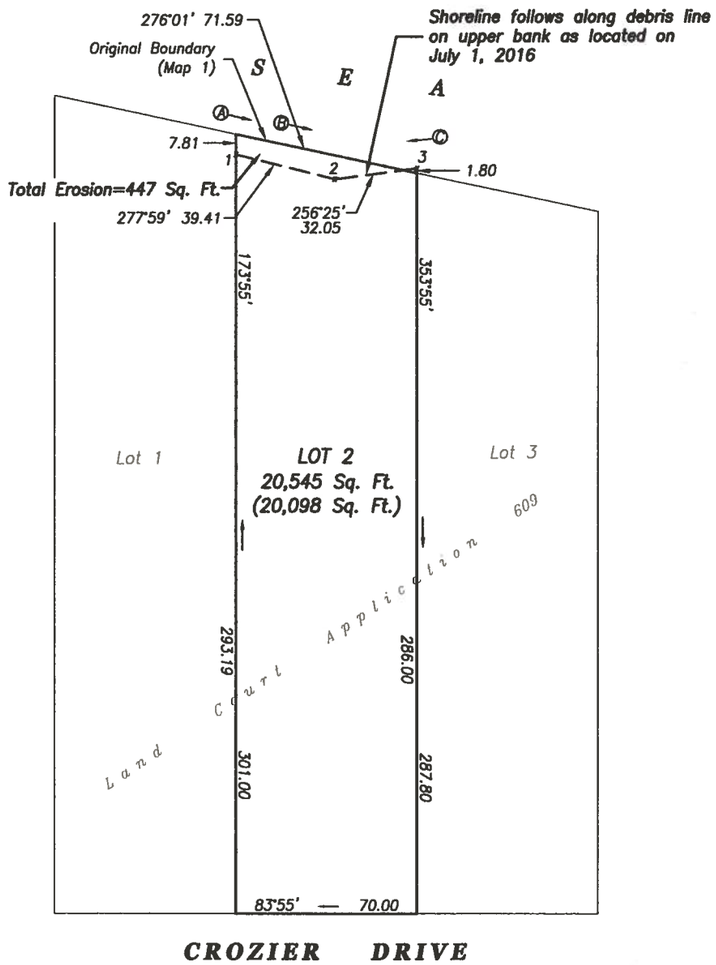

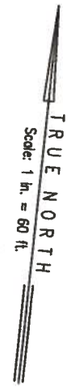



Photo A: Pt. 1 - 2
(facing Westerly Direction)
July 1, 2016 9:42am



Photo B: Pt. 2-3
(facing Westerly Direction)
July 1, 2016 9:43am



Photo C: Pt. 3-1
(facing Easterly Direction)
July 1, 2016 9:46am

Plan Showing Shoreline Affecting LOT 2 of "Mokuleia Beach Tract"

being a portion of Grant 242 to Kaiaikawaha

as shown on Map 1 of Land Court Application 609 at Mokuleia, Waialua, Oahu, Hawaii TMK (1) 6-8-04: 05

KEVIN K. KEA
LICENSED PROFESSIONAL LAND SURVEYOR
No. 10928
HAWAII, U.S.A.

This work was prepared by me or under my direct supervision

Kevin K. Kea
Licensed Professional Land Surveyor
Certificate No. 10928
Land Court Surveyor No. 286
Expiration Date: April 30, 2018

Owner: Irmgard Degener, I E M Trust

Property Address: 68-617 Crozier Drive
Waialua, HI 96761

Date: July 14, 2016

GRAPHIC SCALE

60 0 30 60 120 240

(IN FEET)
1 inch = 60 ft.

Notes:
1. Origin of azimuths referred to Government Triangulation Station "Mokuleia".
2. Ⓐ—— Photographs and their direction

TMK: (1) 6-8-04: 5

10" x 15" = 1.04 Sq. Ft.