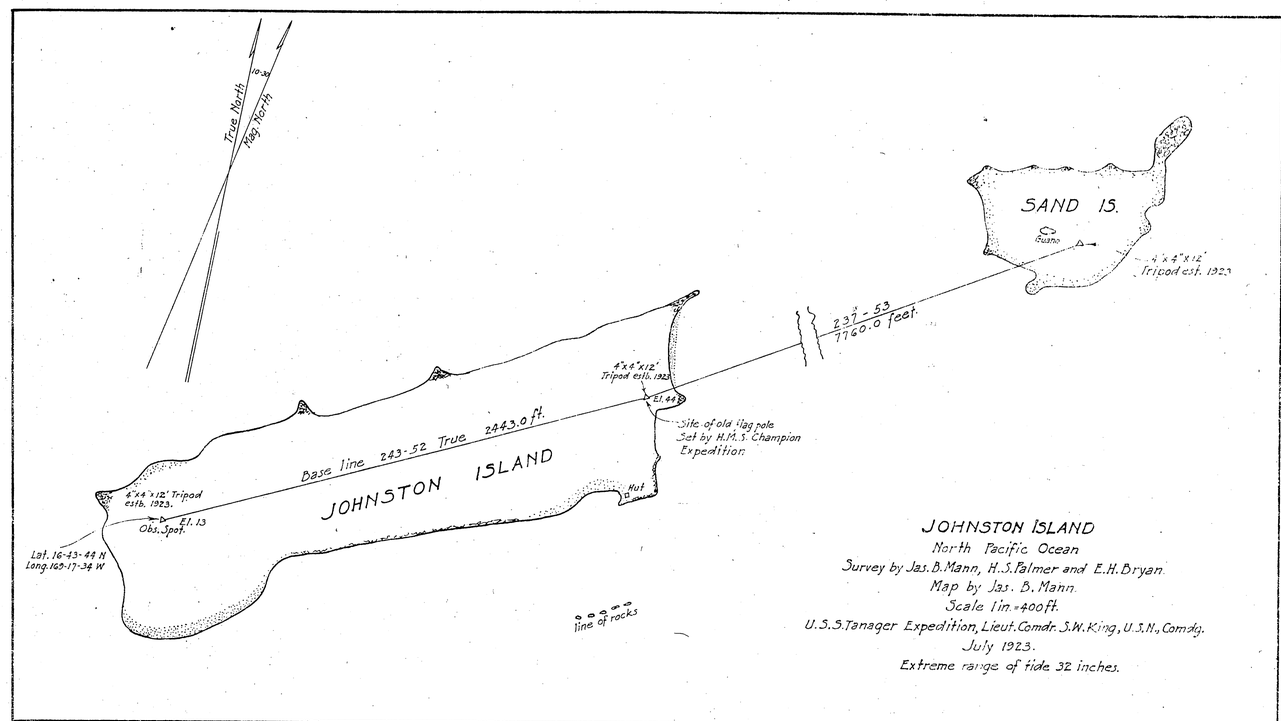

JOHNSTON ISLAND
North Pacific Ocean
Survey by Jas. B. Mann, H. S. Palmer and E. H. Bryan.
Map by Jas. B. Mann.
Scale 1 in. = 400 ft.
U.S.S. Tanager Expedition, Lieut. Comdr. S. W. King, U.S.N., Comdg.
July 1923.
Extreme range of tide 32 inches.

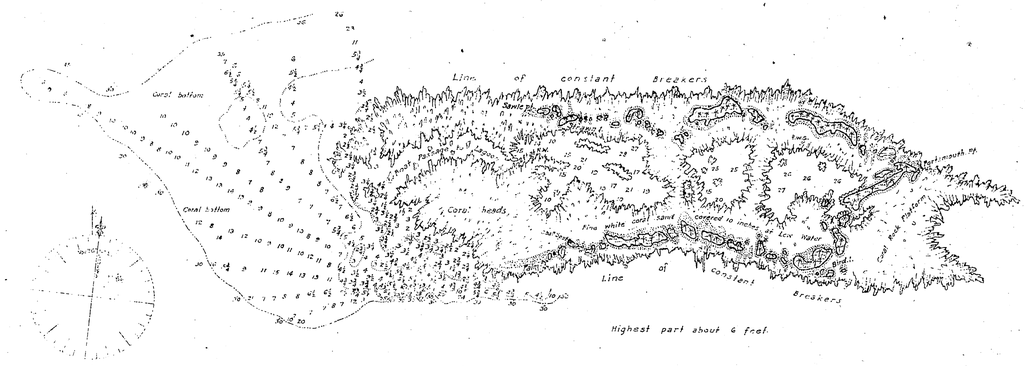

Traced from British Admiralty Chart No. 979.
Published Feb. 14, 1884; Corrected June 1888.

PALMYRA ISLAND
By Commander J. S. Skerret, U.S. Navy, 1874.
Obs. Spot Lat. 5°49'4" N. Long. 162°11'29" W.
H.W.F. & C. Vol. 23
Mean Rise & Fall of Tide 1 ft. 5 in. Springs rise 2 ft. 1 in.

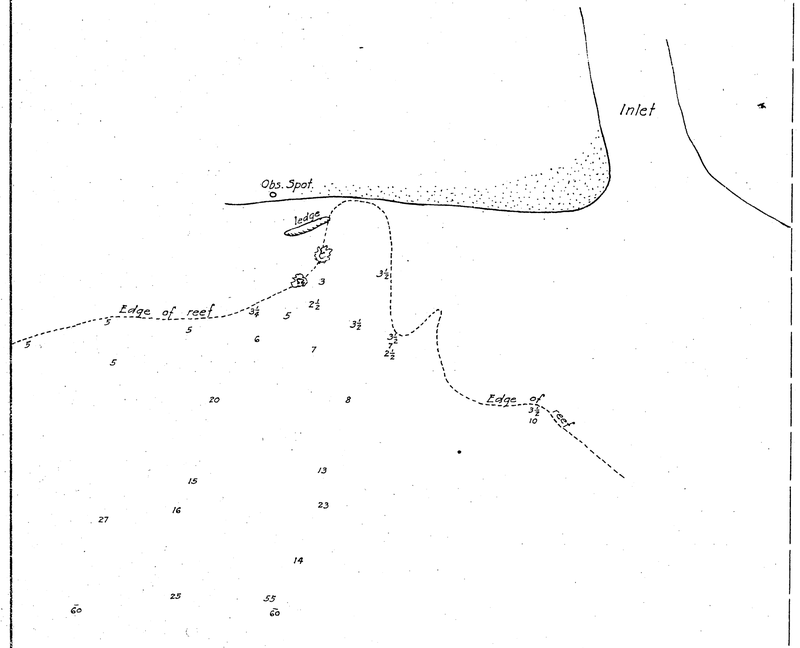

BOAT HARBOR TO WAKE ISLAND
Scale 1 in. = 200 ft.

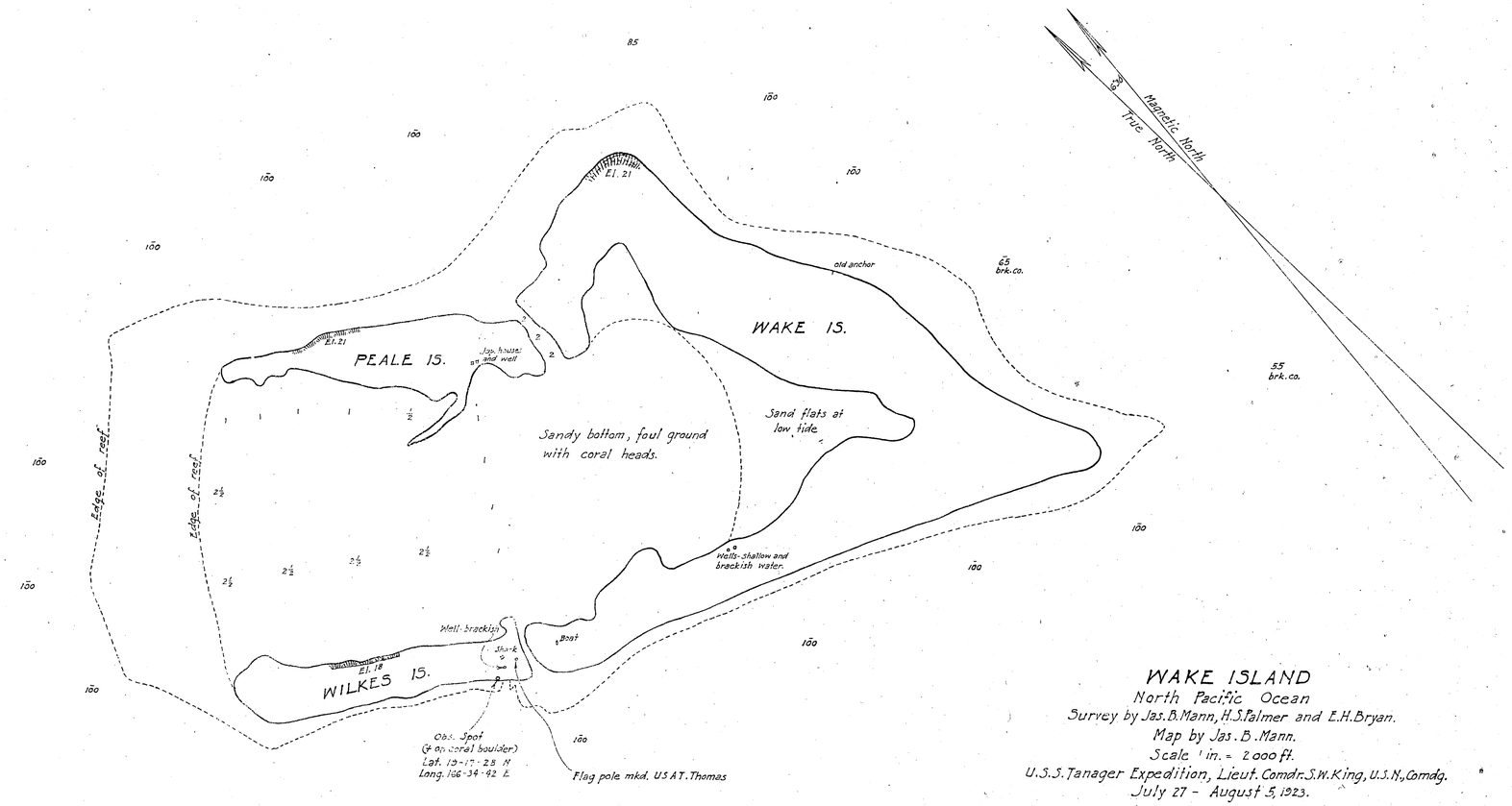

WAKE ISLAND
North Pacific Ocean
Survey by Jas. B. Mann, H. S. Palmer and E. H. Bryan.
Map by Jas. B. Mann.
Scale 1 in. = 2000 ft.
U.S.S. Tanager Expedition, Lieut. Comdr. S. W. King, U.S.N., Comdg.
July 27 - August 5, 1923.
Extreme range of tide 37 inches.
Soundings in fathoms at low tide by Lt. Comdr. S. W. King, U.S.N.