







# HONOKOHAU VALLEY

## DETAIL SURVEY

FIELD WORK BY F. SHISHIDO.

DRAFTING BY C. DUNCAN.

**LEGEND**

	STREAM.		TARO LAND.
	ROAD.		PALI.
	DITCH.		KULEANA.

### SECTION I.

SCALE. 1 INCH = 50 FEET.

