



PLAN SHOWING SHORELINE SURVEY
AFFECTING LOTS 10383, 10384, 10385, AND 10386

AT HONOULIULI, EWA, OAHU, HAWAII

TMK: (1)9-1-26: 46, 47, 48, AND 50

SHEET 1 OF 7

APRIL 16, 2014 10:00 am

PLAN SHOWING SHORELINE SURVEY
AFFECTING LOTS 10383, 10384, 10385, AND 10386

AT HONOULIULI, EWA, OAHU, HAWAII

TMK: (1)9-1-26: 46, 47, 48, AND 50

SHEET 2 OF 7

APRIL 16, 2014 10:00 am

PLAN SHOWING SHORELINE SURVEY
AFFECTING LOTS 10383, 10384, 10385, AND 10386

AT HONOULIULI, EWA, OAHU, HAWAII

TMK: (1)9-1-26: 46, 47, 48, AND 50

SHEET 3 OF 7

APRIL 16, 2014 10:00 am

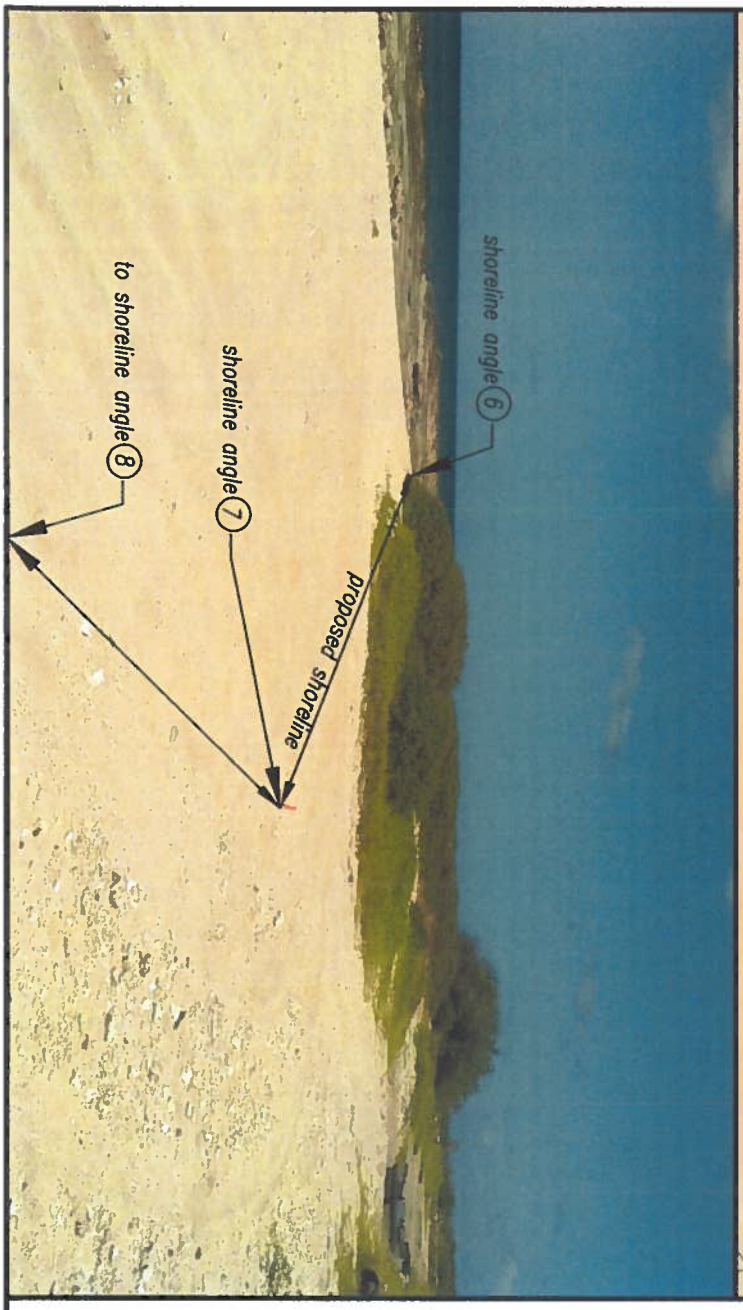

PLAN SHOWING SHORELINE SURVEY
AFFECTING LOTS 10383, 10384, 10385, AND 10386

AT HONOULIULI, EWA, OAHU, HAWAII

TMK: (1)9-1-26: 46, 47, 48, AND 50

SHEET 4 OF 7

APRIL 16, 2014 10:00 am

PLAN SHOWING SHORELINE SURVEY
AFFECTING LOTS 10383, 10384, 10385, AND 10386

AT HONOULIULI, EWA, OAHU, HAWAII

TMK: (1)9-1-26: 46, 47, 48, AND 50

SHEET 5 OF 7

APRIL 16, 2014 10:00 am





PLAN SHOWING SHORELINE SURVEY AFFECTING LOTS 10383, 10384, 10385, AND 10386

AT HONOULIULI, EWA, OAHU, HAWAII

TMK: (1)9-1-26: 46, 47, 48, AND 50

SHEET 6 OF 7

APRIL 16, 2014 10:00 am





PLAN SHOWING SHORELINE SURVEY
AFFECTING LOTS 10383, 10384, 10385, AND 10386

AT HONOULIULI, EWA, OAHU, HAWAII

TMK: (1)9-1-26: 46, 47, 48, AND 50

SHEET 7 OF 7

APRIL 16, 2014 10:00 am