

5 Seaward Face of CRM Wall



4 Seaward Face of CRM Wall

3 Wall Line, and Seaward Face of CRM Wall

2 Wall Line, and Seaward Face of CRM Wall

1 Wall Line, and Seaward Face of CRM Wall

NOTE: Shoreline Photos Taken: December 5, 2013 at 9:30 AM

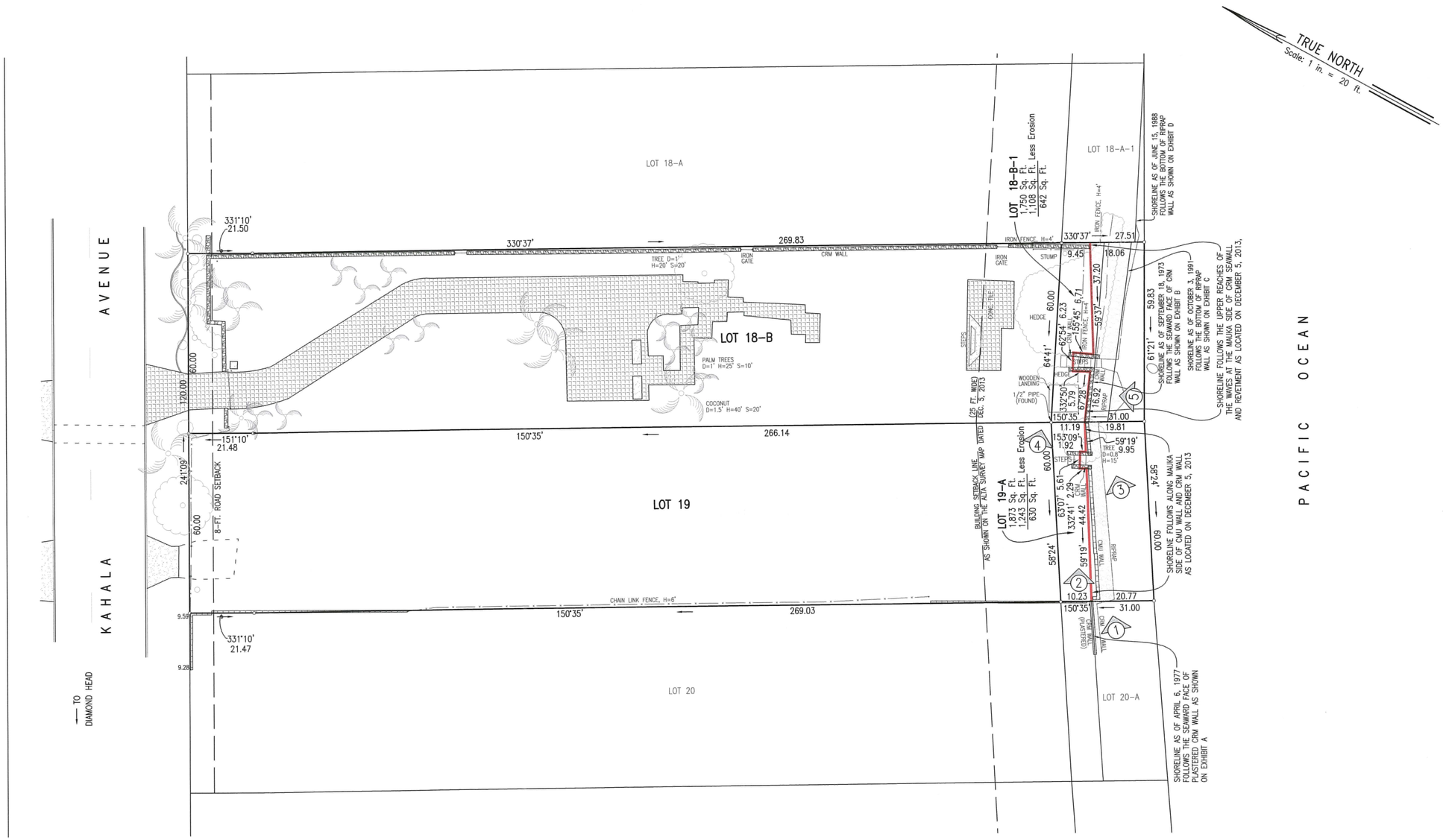

SHORELINE SURVEY MAP

LOTS 18-B-1 and 19-A

OF THE KAHALA SUBDIVISION

BEING PORTION OF ROYAL PATENT 7721,

LAND COMMISSION AWARD 228, APANA 2 TO KALEIHEANA

AT KAHALA, HONOLULU, OAHU, HAWAII

GRAPHIC SCALE

20 0 10 20 40 80

(IN FEET)
1 Inch = 20 Feet

OWNER: KUN HEE LEE

Property Address: 4465 & 4469 Kahala Avenue
Honolulu, Hawaii 96816

RICO D. EROLIN
LICENSED PROFESSIONAL LAND SURVEYOR
No. 9325
HAWAII, U.S.A.

This work was prepared by me or under my supervision

Rico D. Erolin
Licensed Professional Land Surveyor
Certificate Number 9325-LS
License Expiration Date: 4/14

FILE : N:\Topographic Survey Maps\2013\200\13220.dwg

TMK: (1) 3-5-003: 002 & 003
F.B. No. 3048 : 52

CONTROLPOINT SURVEYING, INC.
1150 South King Street, Suite 1200
HONOLULU, HAWAII 96814

February 11, 2014
21" x 32" = 4.7 Sq. Ft.