

1

2

3

4

5



6

7

PHOTO INDEX
Taken = 2:30 PM January 7, 2014

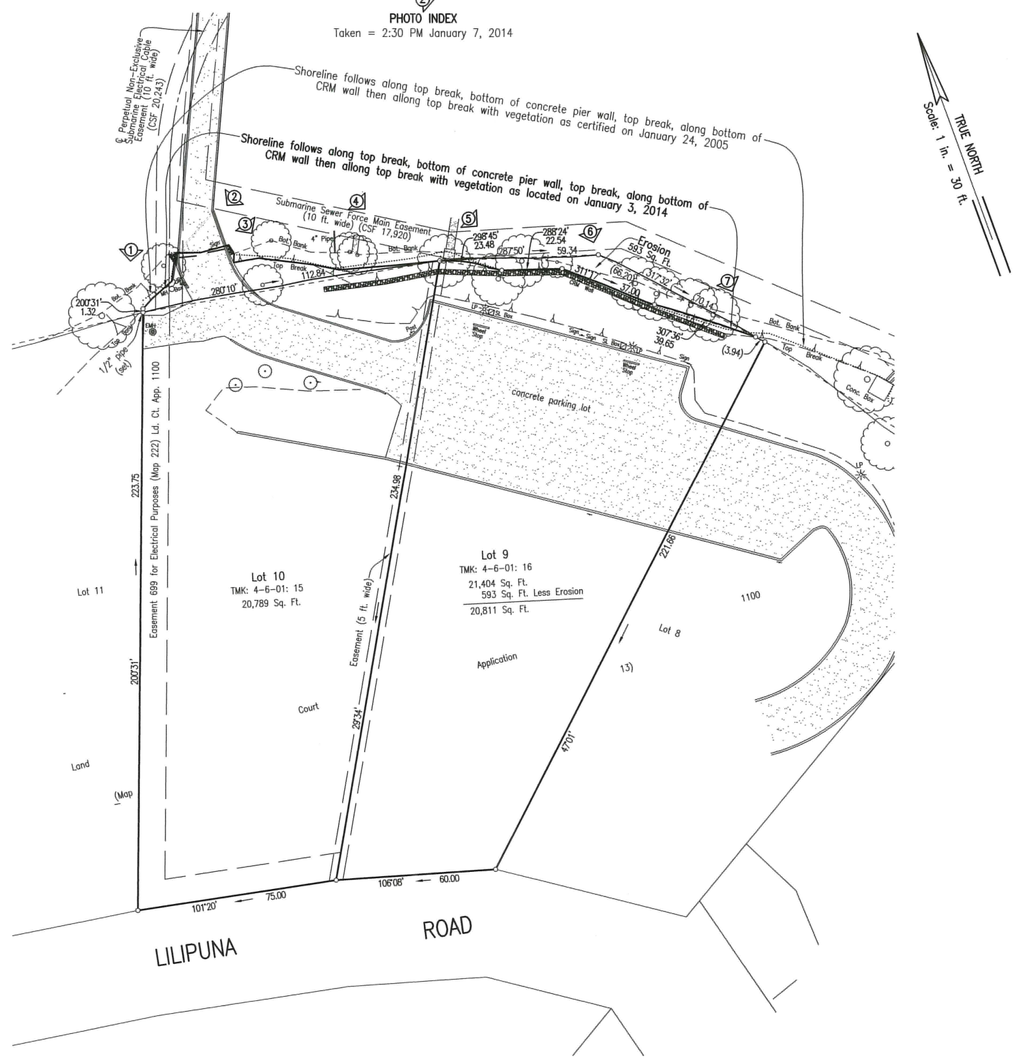

Owner: University of Hawaii Foundation
2444 Dole Street
Bachman 101
Honolulu, Hawaii 96822

Property Address:

Lot 9 46-005 Lilipuna Road
Kaneohe, Hawaii 96744

Lot 10 46-007 Lilipuna Road
Kaneohe, Hawaii 96744

WILFRED Y.K. CHIN
LICENSED PROFESSIONAL LAND SURVEYOR
No. 3499
HAWAII, U.S.A.

This work was prepared by me
or under my direct supervision

By: Wilfred Y. K. Chin
Licensed Professional Land Surveyor
Certifcate Number 3499
License Expires 4/14

SHORELINE SURVEY MAP

OF LOTS 9 AND 10
AS SHOWN ON MAP 13
LAND COURT APPLICATION 1100
AT HEEIA, KOOLAUPOKO, OAHU, HAWAII

FN: 13175lilipuna.dwg

Tax Map Key : 4-6-01: 15 and 16
Job No. 13175

CONTROLPOINT SURVEYING, INC.
1150 SOUTH KING STREET, SUITE 1200
HONOLULU, HAWAII 96814

21" X 32" = 4.7 Sq. Ft.
FB 3451: 31 and 2535-A: 34-54





PHOTO INDEX
Date: January 7, 2014
Time: 12:50 noon

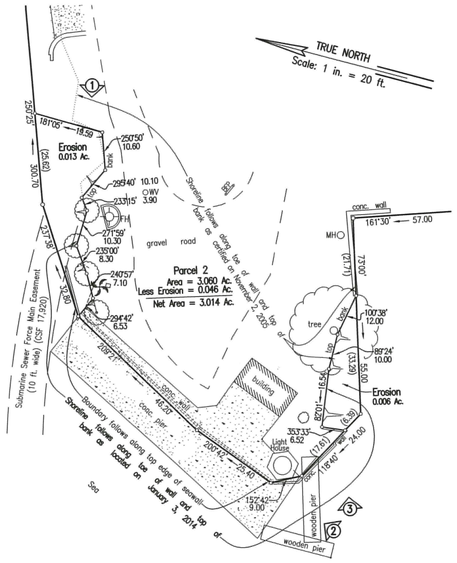

SITE B
Scale: 1 in = 20 ft.

PHOTO INDEX
Date: January 7, 2014
Time: 1: 35 PM

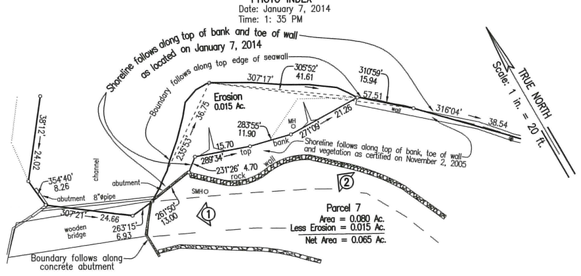

SITE D
Scale: 1 in = 20 ft.

PHOTO INDEX
Date: January 7, 2014
Time: 1: 45 PM

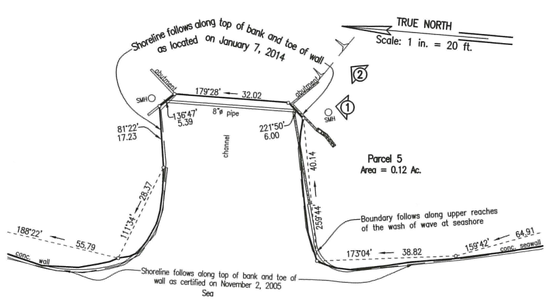

SITE E
Scale: 1 in = 20 ft.



PHOTO INDEX
Date: January 7, 2014
Time: 11:55 PM

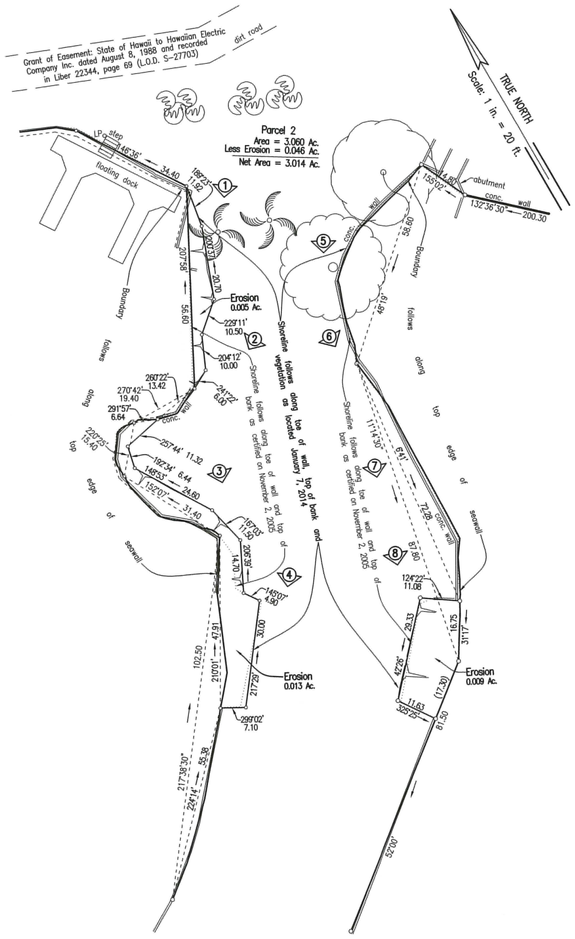

SITE C
Scale: 1 in = 20 ft.





PHOTO INDEX
Date: January 7, 2014
Time: 1: 10 PM

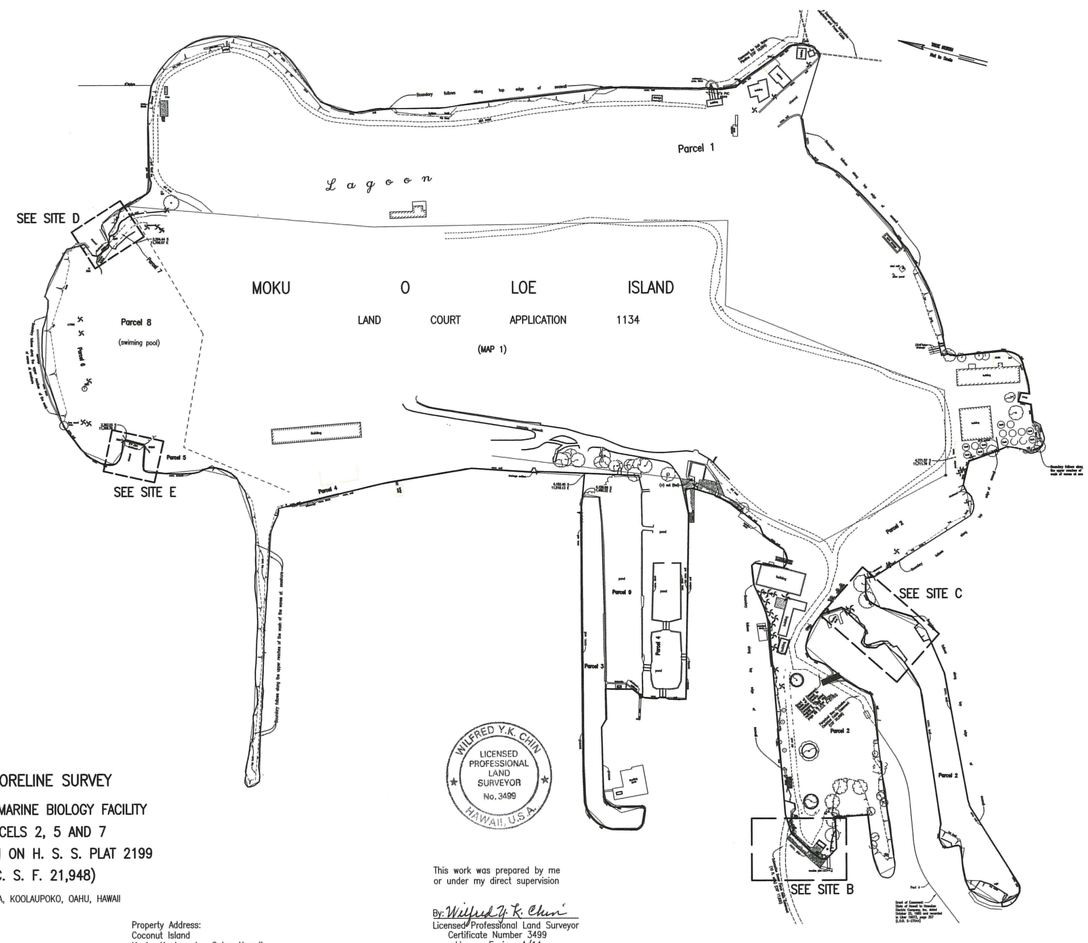

SHORELINE SURVEY

OF THE MARINE BIOLOGY FACILITY

PARCELS 2, 5 AND 7

AS SHOWN ON H. S. S. PLAT 2199

(C. S. F. 21,948)

AT HEEIA, KOOLAUPOKO, OAHU, HAWAII

Owner: University of Hawaii Foundation
Address: 2444 Dole Street Bachman 101
Honolulu, Hawaii 96822

Property Address:
Coconut Island
Heeia, Koolaupoko. Oahu, Hawaii

This work was prepared by me
or under my direct supervision

By: Wilfred Y. K. Chin
Licensed Professional Land Surveyor
Certificate Number 3499
License Expires 4/14

Tax Map Key: 4-6-01: 51
Job No. 13175

CONTROLPOINT SURVEYING, INC.
1150 SOUTH KING STREET, SUITE 1200
HONOLULU, HAWAII 96814

30" x 36" = 7.5 Sq. Ft.
FB 3451: 31 and 2535-A: 34-54

Fh: 13175.dwg