1

2

3

4

5

6

7

8


9


10

11

12

13

14


15


16

17


18

SHORELINE PHOTOGRAPH INDEX MAP
KUALOA REGIONAL PARK

At Kualoa and Hakipuu, Koolaupoko, Oahu, Hawaii

NOTE:

1. All photographs are from February 9, 2012, from 11:00 AM to 12:00 PM.

Proj. No. 11229
11229.dwg

Tax Map Key: (1) 4-9-4: 1 and (1) 4-9-3: 44

CONTROLPOINT SURVEYING, INC.
1150 SOUTH KING STREET, SUITE 1200
HONOLULU, HAWAII 96814

April 11, 2012
21" x 32"