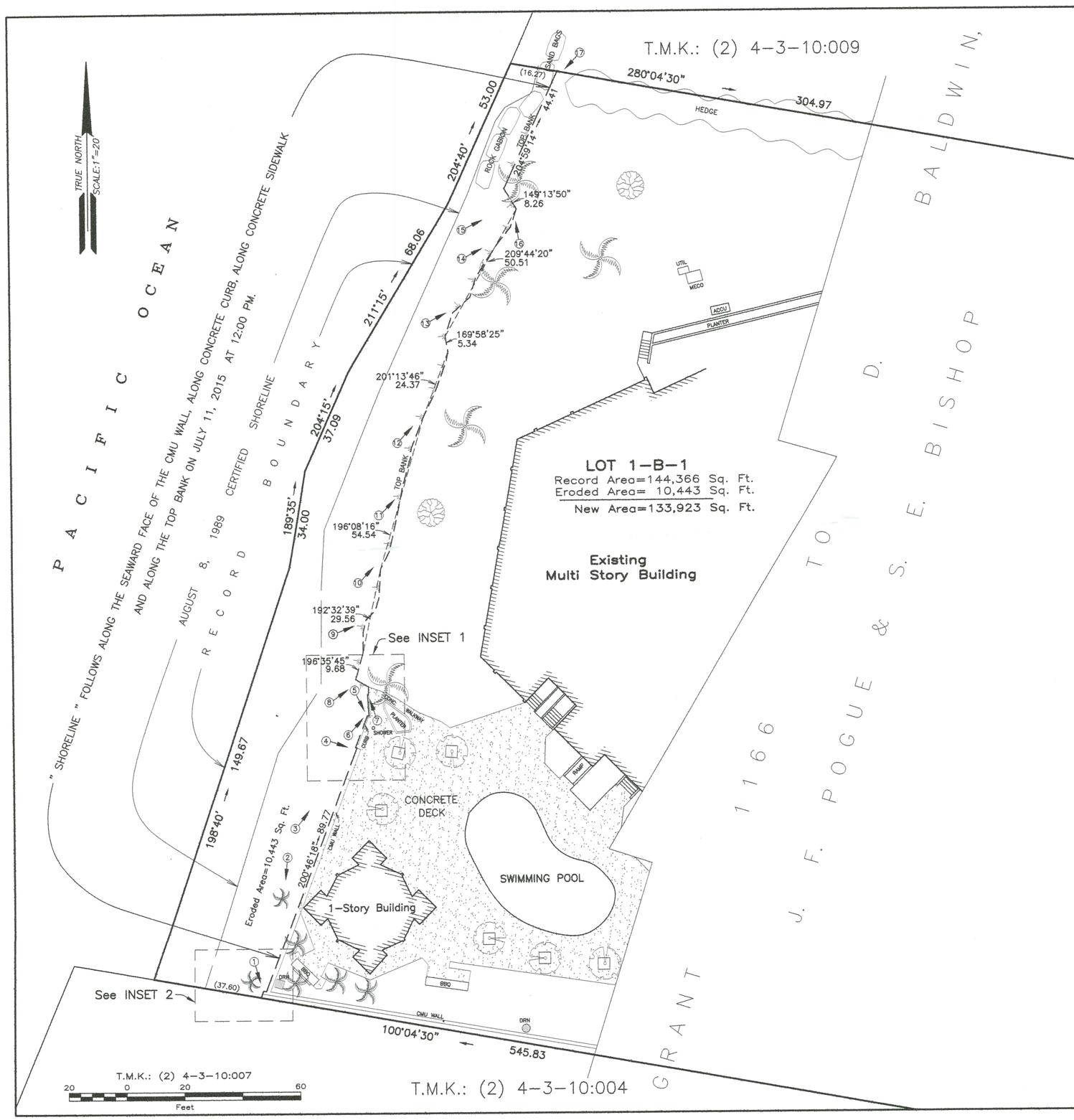

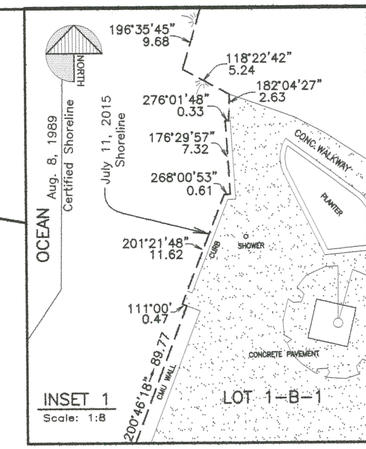

INSET 1
Scale: 1:8

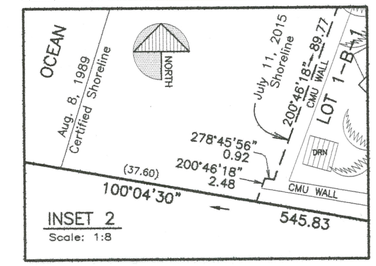

INSET 2
Scale: 1:8

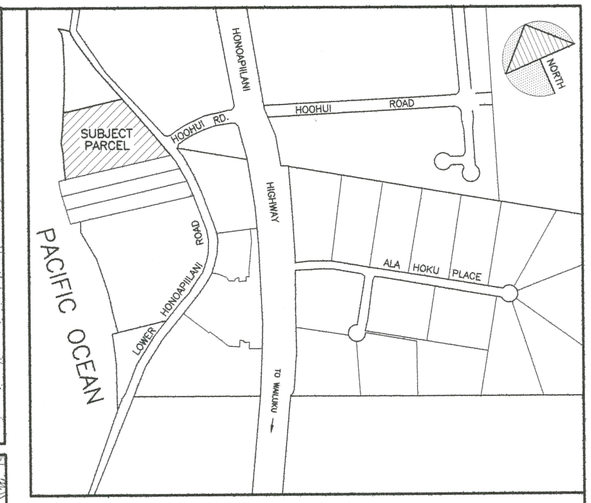

VICINITY MAP
NTS

Shoreline Verification
(For Setback Purposes)

"ROYAL KAHANA"
LOT 1-B-1
BECHERT ESTATE SUBDIVISION

BEING A PORTION OF GRANT 1166 TO D. BALDWIN,
J. F. POGUE & S. E. BISHOP

KAHANANUI, KAANAPALI, MAUI, HAWAII

Notes

1. This map is based from a survey performed on July 11, 2015.
2. Coordinates and azimuths are based from Triangulation Station "HAWEA" and its meridian was established from found boundary corner monuments of this Lot and adjoining Lots.
3. Topographic information shown hereon are for general reference only.
4. ①→ Indicate picture number, location and direction.

Legend:

= PALM
= COCONUT
= PLUMERIA

Property Address:

4365 Lower Honoapiilani Road
Lahaina, HI 96761
808-669-8011

Owner:

Royal Kahana AOAO
4365 Lower Honoapiilani Road
Lahaina, HI 96761

This work was prepared by me
or under my direct supervision.
VALENCIA LAND SURVEYING

Arthur P. Valencia 7/27/15

ARTHUR P. VALENCIA
Licensed Professional Land Surveyor
State of Hawaii Certificate No. 10026
Exp. Date: 4-30-16

ARTHUR P. VALENCIA
LICENSED PROFESSIONAL LAND SURVEYOR
No. 10026
HAWAII, U.S.A.

Prepared by:
VALENCIA LAND SURVEYING
P.O. Box 546
Lahaina, Maui, Hawaii, 96767
808-661-3257

21X32