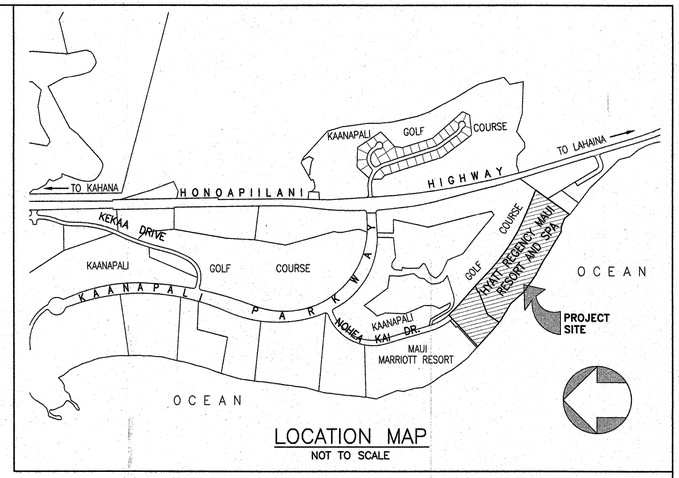

LOCATION MAP
NOT TO SCALE

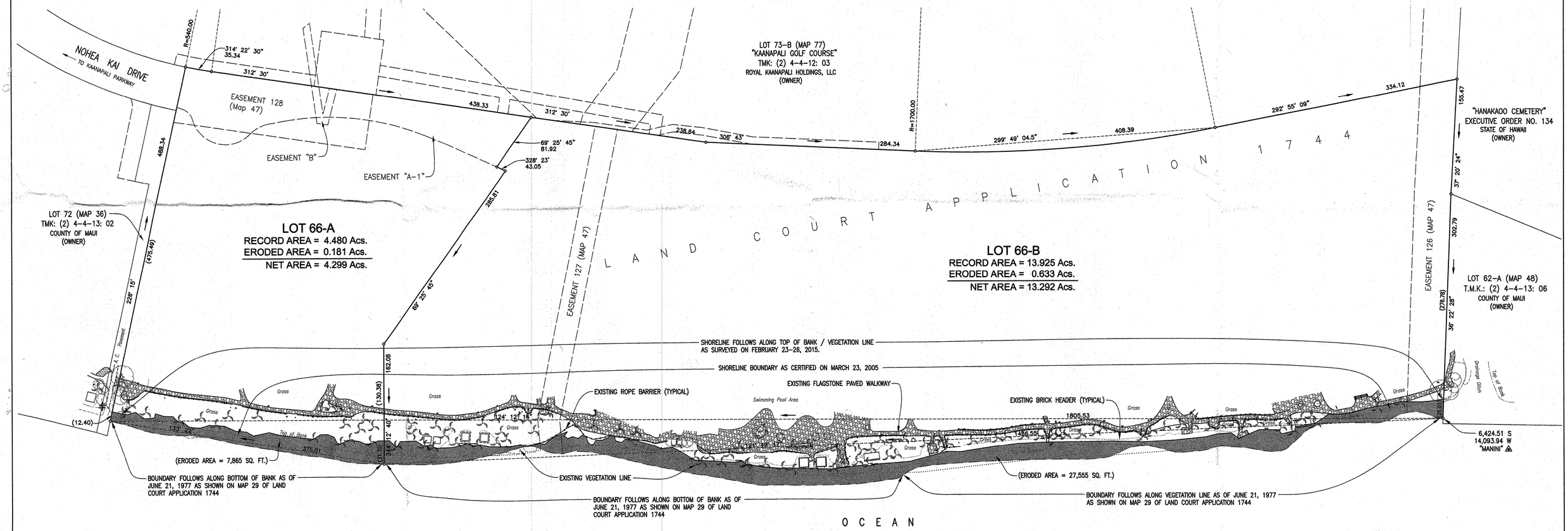

NOTES:

1. ALL AZIMUTHS AND RECORD COORDINATES REFER TO GOVERNMENT SURVEY TRIANGULATION STATION "MANINI".
2. ADJOINING OWNERS AS SHOWN TAKEN FROM COUNTY TAX RECORD.
3. FOR METES AND BOUNDS AND PHOTO DIRECTIONS OF PROPOSED SHORELINE SEE SHEET 2 OF 2.

GRAPHIC SCALE
60 30 0 60 120
1" = 60'

SHORELINE SURVEY MAP

LOT 66-A AND LOT 66-B

LAND COURT APPLICATION 1744

BEING A PORTION OF LOT 66 OF LAND COURT APPLICATION 1744 AS SHOWN ON MAP 29, WHICH LOT WAS DEREGISTERED ON MAY 25, 2012 BY DEREGISTRATION OF CERTIFICATE OF TITLE 673,152 RECORDED IN THE BUREAU OF CONVEYANCES OF THE STATE OF HAWAII AS DOCUMENT NUMBER A-45280599

HANAKAOO, LAHAINA, MAUI, HAWAII

OWNER: HMC MAUI LP
ADDRESS: BETHESDA, MARYLAND

PROPERTY ADDRESS: 200 NOHEA KAI DRIVE
LAHAINA, MAUI, HAWAII

TAX MAP KEY: (2) 4-4-13: 08

KENN S. NISHIHIRA
LICENSED PROFESSIONAL LAND SURVEYOR
No. 9043
HAWAII, U.S.A.

This Work Was Prepared By Me
or Under My Supervision

Kenn Nishihira Lic. Exp. 04/16

Licensed Professional Land Surveyor
Certificate Number 9043
Land Court Certificate No. 269

SHEET 1 OF 2

MAY 7, 2015

ALCON & ASSOCIATES, INC.
ENGINEERS ~ SURVEYORS
716 UMI STREET, SUITE 250
HONOLULU, HAWAII 96819

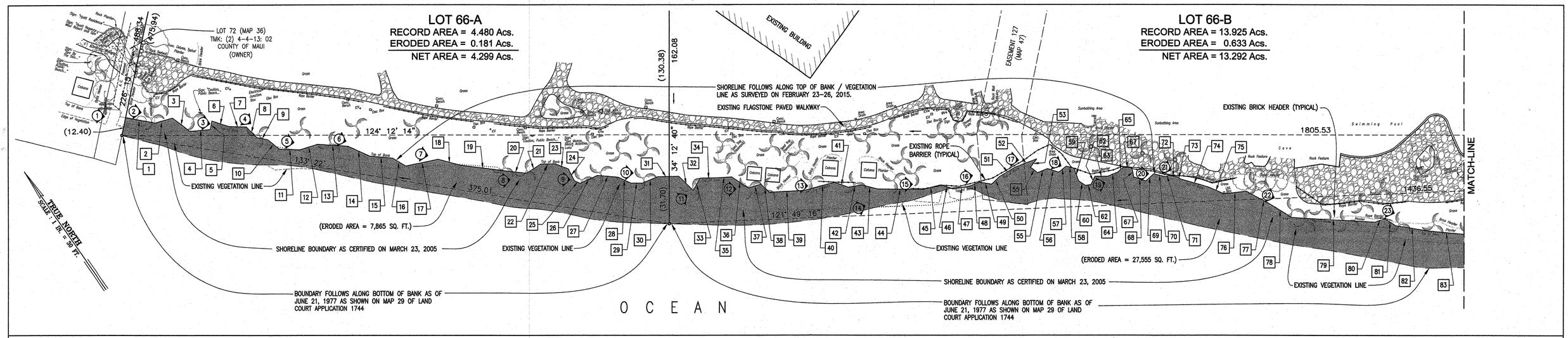

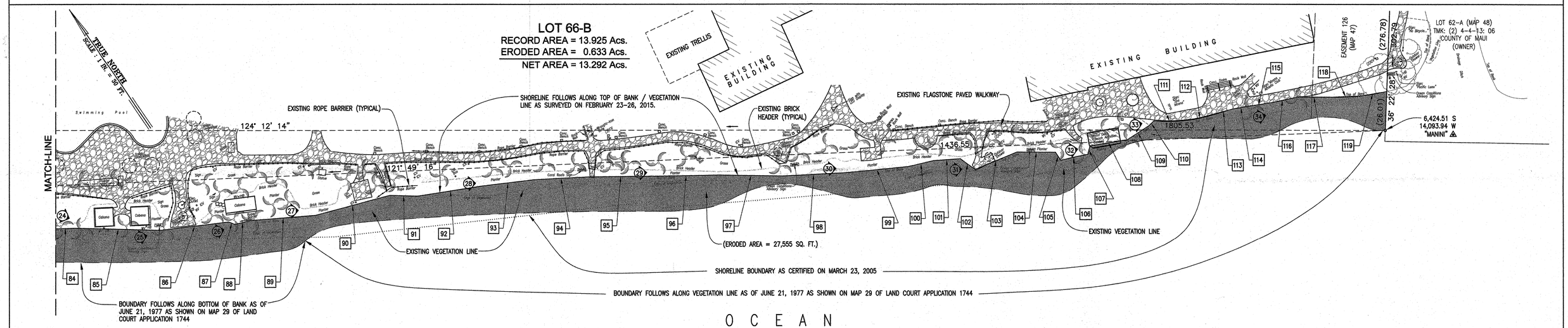

COURSE NO.	AZIMUTH	LENGTH (in feet)	COURSE NO.	AZIMUTH	LENGTH (in feet)	COURSE NO.	AZIMUTH	LENGTH (in feet)	COURSE NO.	AZIMUTH	LENGTH (in feet)	COURSE NO.	AZIMUTH	LENGTH (in feet)	COURSE NO.	AZIMUTH	LENGTH (in feet)	COURSE NO.	AZIMUTH	LENGTH (in feet)	COURSE NO.	AZIMUTH	LENGTH (in feet)	COURSE NO.	AZIMUTH	LENGTH (in feet)	COURSE NO.	AZIMUTH	LENGTH (in feet)	COURSE NO.	AZIMUTH	LENGTH (in feet)	COURSE NO.	AZIMUTH	LENGTH (in feet)
1	314° 47' 37"	20.18	11	306° 37' 20"	13.99	21	272° 31' 30"	11.70	31	303° 04' 16"	14.27	41	323° 54' 50"	9.73	51	273° 29' 53"	12.57	61	294° 01' 25"	3.94	71	284° 53' 34"	2.67	81	336° 08' 01"	8.92	91	305° 46' 43"	18.78	101	300° 06' 06"	18.44	111	304° 05' 01"	20.72
2	288° 28' 37"	12.07	12	287° 16' 26"	12.70	22	303° 14' 48"	9.56	32	348° 42' 57"	13.71	42	294° 16' 17"	9.06	52	283° 09' 50"	15.04	62	239° 31' 47"	6.02	72	314° 00' 48"	5.86	82	313° 01' 53"	23.15	92	295° 15' 23"	44.68	102	339° 36' 33"	12.56	112	292° 29' 57"	20.93
3	341° 09' 25"	14.74	13	307° 54' 44"	20.49	23	325° 20' 13"	9.59	33	243° 59' 16"	9.63	43	318° 15' 12"	11.01	53	70° 49' 06"	6.90	63	303° 58' 34"	8.62	73	341° 38' 45"	2.27	83	309° 25' 39"	24.13	93	297° 18' 48"	35.04	103	281° 54' 17"	30.69	113	287° 43' 31"	44.68
4	299° 03' 47"	13.83	14	328° 04' 44"	16.44	24	6° 48' 40"	9.09	34	303° 26' 28"	11.28	44	304° 42' 23"	30.40	54	342° 20' 04"	6.11	64	282° 11' 31"	7.47	74	319° 55' 26"	19.90	84	302° 38' 58"	12.88	94	301° 20' 29"	37.51	104	304° 37' 56"	25.80	114	294° 24' 58"	11.67
5	225° 14' 33"	5.75	15	309° 25' 52"	15.13	25	327° 27' 18"	4.10	35	300° 40' 35"	10.21	45	290° 25' 11"	12.80	55	281° 46' 14"	7.16	65	263° 39' 32"	5.01	75	327° 51' 38"	11.20	85	305° 30' 26"	56.91	95	303° 30' 48"	42.74	105	0° 06' 55"	6.46	115	295° 07' 43"	12.09
6	322° 07' 08"	12.21	16	334° 36' 59"	10.51	26	280° 00' 03"	12.86	36	337° 19' 26"	13.59	46	322° 24' 22"	8.52	56	321° 51' 46"	7.99	66	305° 44' 53"	5.56	76	298° 05' 00"	15.61	86	297° 11' 44"	46.34	96	303° 14' 05"	42.25	106	291° 21' 12"	18.25	116	292° 14' 41"	21.15
7	305° 17' 47"	11.68	17	292° 15' 43"	22.10	27	309° 16' 44"	13.82	37	288° 01' 43"	8.96	47	295° 26' 41"	11.81	57	264° 57' 44"	6.48	67	22° 29' 24"	6.46	77	332° 19' 27"	16.72	87	324° 41' 05"	4.64	97	305° 12' 09"	43.42	107	227° 47' 46"	5.90	117	304° 20' 39"	21.39
8	350° 33' 15"	10.05	18	319° 10' 52"	15.92	28	328° 45' 01"	9.31	38	347° 55' 21"	7.88	48	281° 31' 26"	6.95	58	317° 46' 37"	5.55	68	322° 33' 48"	8.74	78	335° 33' 54"	18.37	88	290° 08' 19"	10.64	98	301° 12' 07"	41.81	108	295° 02' 21"	25.74	118	301° 47' 25"	20.94
9	315° 26' 43"	7.42	19	311° 07' 59"	30.07	29	304° 41' 29"	7.74	39	301° 09' 45"	23.73	49	313° 05' 10"	8.61	59	14° 55' 49"	9.12	69	261° 42' 42"	7.11	79	307° 31' 49"	55.74	89	299° 51' 52"	44.68	99	298° 21' 50"	42.64	109	271° 08' 19"	17.19	119	294° 38' 07"	17.59
10	342° 05' 14"	10.24	20	310° 34' 51"	15.36	30	281° 35' 13"	11.12	40	289° 16' 52"	20.89	50	260° 22' 01"	7.31	60	340° 41' 22"	5.10	70	317° 27' 16"	8.20	80	283° 57' 24"	6.98	90	289° 11' 29"	52.06	100	290° 53' 27"	17.23	110	262° 13' 52"	5.04			

LEGEND:

(1) DENOTES PHOTO NUMBER AND DIRECTION TAKEN

[105] DENOTES COURSE NUMBER

GRAPHIC SCALE

30 15 0 30 60

1" = 30'

NOTES:

1. ALL AZIMUTHS AND RECORD COORDINATES REFER TO GOVERNMENT SURVEY TRIANGULATION STATION "MANINI".
2. ADJOINING OWNERS AS SHOWN TAKEN FROM COUNTY TAX RECORD.

SHORELINE SURVEY MAP

LOT 66-A AND LOT 66-B

LAND COURT APPLICATION 1744

BEING A PORTION OF LOT 66 OF LAND COURT APPLICATION 1744 AS SHOWN ON MAP 29, WHICH LOT WAS DEREGISTERED ON MAY 25, 2012 BY DEREGISTRATION OF CERTIFICATE OF TITLE 673,152 RECORDED IN THE BUREAU OF CONVEYANCES OF THE STATE OF HAWAII AS DOCUMENT NUMBER A-45280599

HANAKAOO, LAHAINA, MAUI, HAWAII

OWNER: HMC MAUI LP
ADDRESS: BETHESDA, MARYLAND

PROPERTY ADDRESS: 200 NOHEA KAI DRIVE
LAHAINA, MAUI, HAWAII

TAX MAP KEY: (2) 4-4-13: 08

KENN S. NISHIHIRA
LICENSED PROFESSIONAL LAND SURVEYOR No. 9043
HAWAII, U.S.A.

This Work Was Prepared By Me or Under My Supervision

Kenn Nishihira Lic. Exp. 04/16

Licensed Professional Land Surveyor
Certificate Number 9043
Land Court Certificate No. 269

SHEET 2 OF 2

MAY 7, 2015

ALCON & ASSOCIATES, INC.
ENGINEERS ~ SURVEYORS
716 UMI STREET, SUITE 250
HONOLULU, HAWAII 96819