

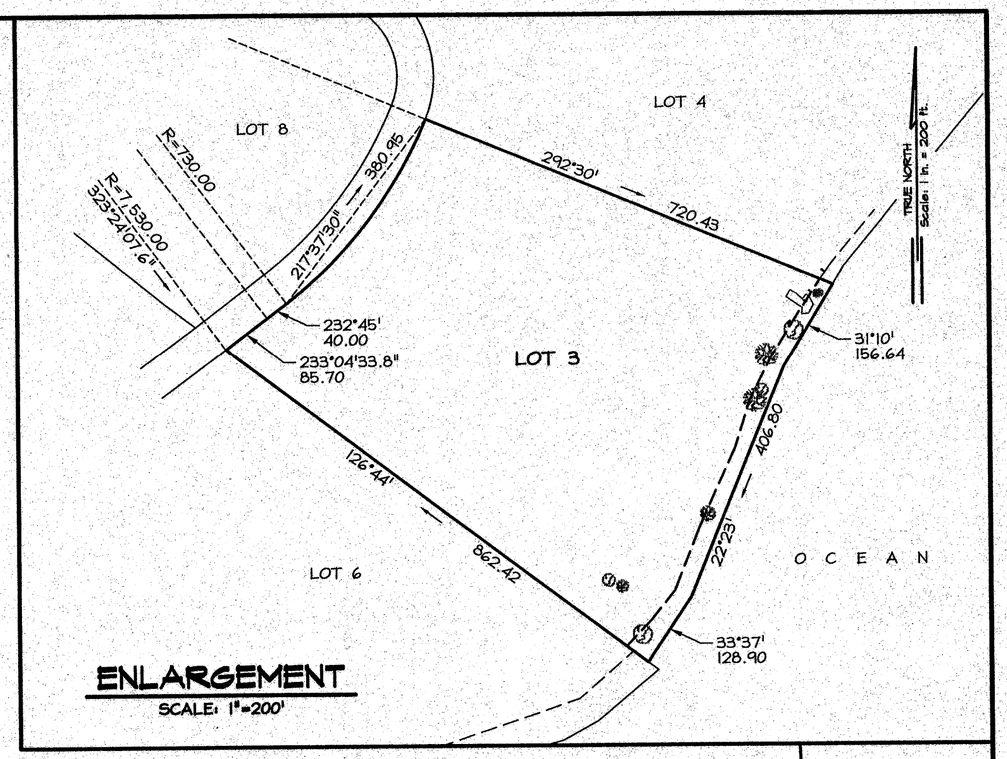

ENLARGEMENT
SCALE: 1"=200'

LEGEND:

DENOTES POSITION, DIRECTION AND NUMBER OF PHOTO

SEA GRAPE TREE

IRONWOOD TREE

LOT 3

RECORD AREA = 10.377 ACRES
LESS EROSION = 0.447 ACRE
NET AREA = 9.930 ACRES

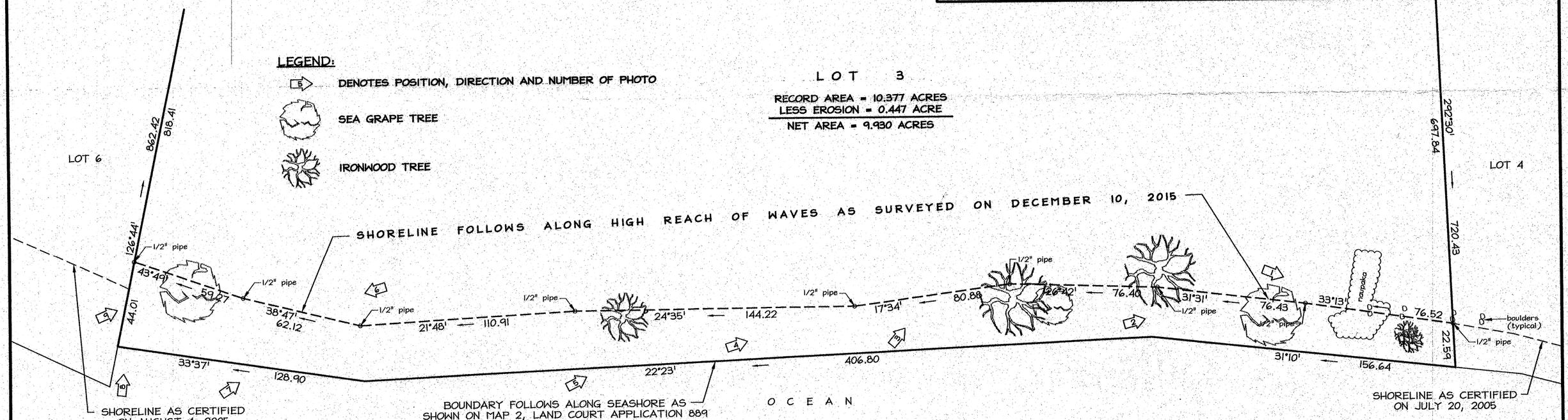

GRAPHIC SCALE

40 0 20 40 80 160

(IN FEET)
1 inch = 40 ft.

DENNIS M. ESAKI
LICENSED PROFESSIONAL LAND SURVEYOR
No. 4383
HAWAII, U.S.A.

THIS WORK WAS PREPARED BY ME OR UNDER MY SUPERVISION

Signature
ESAKI SURVEYING & MAPPING, INC.
EXPIRES: APRIL 30, 2016

SHORELINE CERTIFICATION
Lot 3, Land Court Application 889

WAIPOULI, KAWAIHAU, KAUA'I, HAWAI'I
Tax Map Key: (4) 4-3-07: 28
Owner: Kauai Coconut Beach LLC.
Property Address: 650 Aleka Loop
Date of Survey: December 10, 2015

Job Number: 15-176 MA 12/11/15
Drawing File: 15-176 shoreline(12-2015).dwg

ESAKI SURVEYING & MAPPING, INC.
Civil Engineers - Land Surveyors - Planners

1610 Haleukana Street
Lihue, Hawaii 96766