SHORELINE CERTIFICATION
MAP SHOWNING
Lot 1
Being a Portion of Grant 867 to Preston Cummings, at Kiloa
South Kona, County of Hawaii Island of Hawaii and State of Hawaii
TMK No. (3) 8-2-004:013

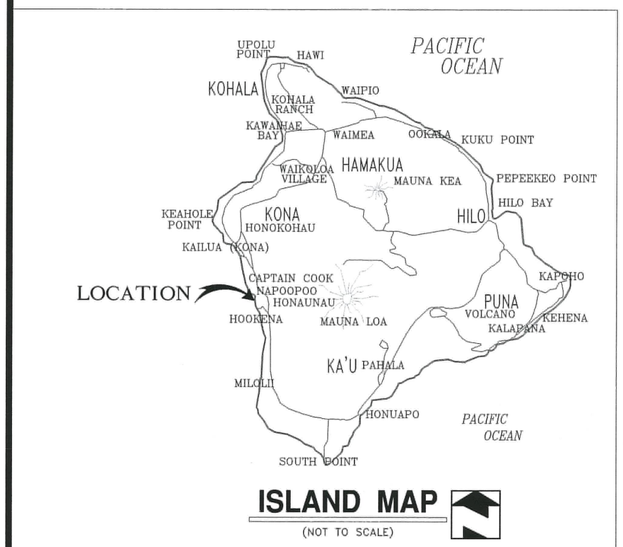

ISLAND MAP
(NOT TO SCALE)

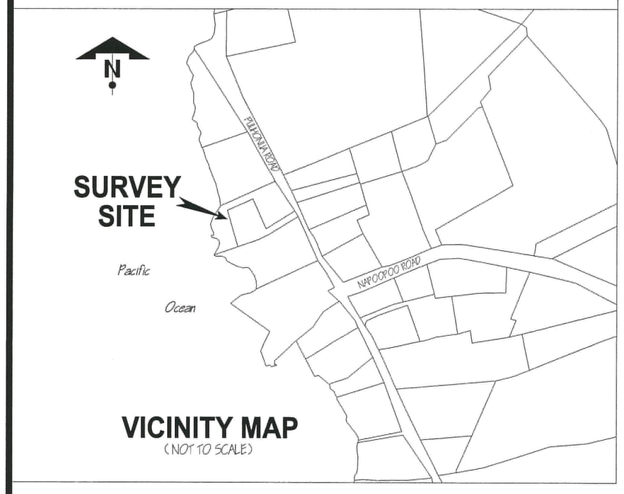

VICINITY MAP
(NOT TO SCALE)

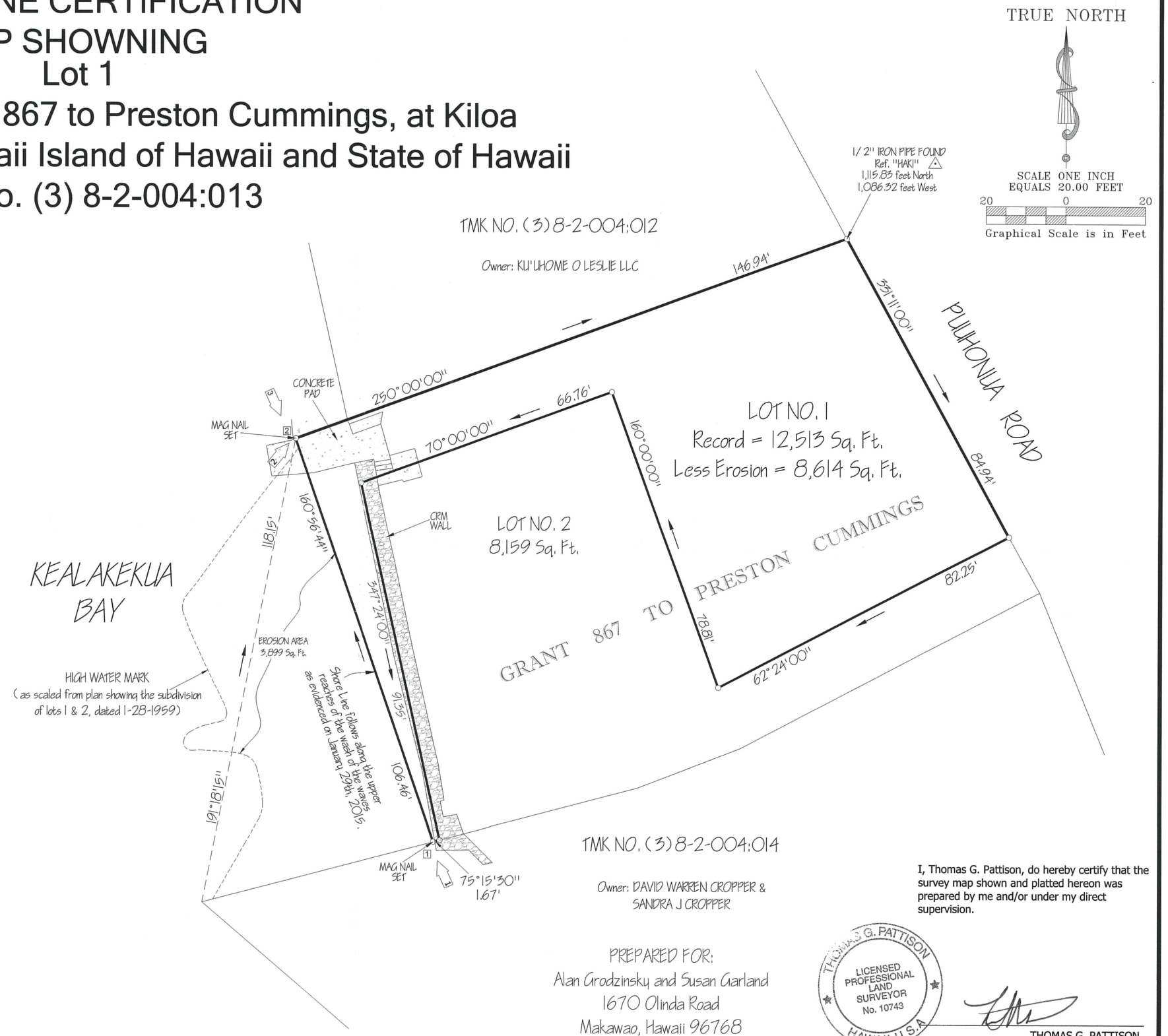

I, Thomas G. Pattison, do hereby certify that the survey map shown and platted hereon was prepared by me and/or under my direct supervision.

PREPARED FOR:
Alan Grodzinsky and Susan Garland
1670 Olinda Road
Makawao, Hawaii 96768

THOMAS G. PATTISON
LICENSED PROFESSIONAL LAND SURVEYOR
No. 10743
HAWAII U.S.A.

THOMAS G. PATTISON
Hawaii License No. 10743
February 5th, 2015

NOTES:
1. ⇦ 1 Denotes photograph number and direction of view.
2. 1 Denotes number in photograph.
3. Azimuths and distances are based on record information.
4. Name(s) of owner(s) of adjoining parcels were taken from county tax records.

PATTISON LAND SURVEYING, INC.
68-1125 North Kaniku Drive • Unit 906
Kamuela Hawaii 96743 Phone 327-9439

AFFECTING TMK No. (3) 8-2-004:013

15" x 21" BORDER